

# 1.0) Site photos



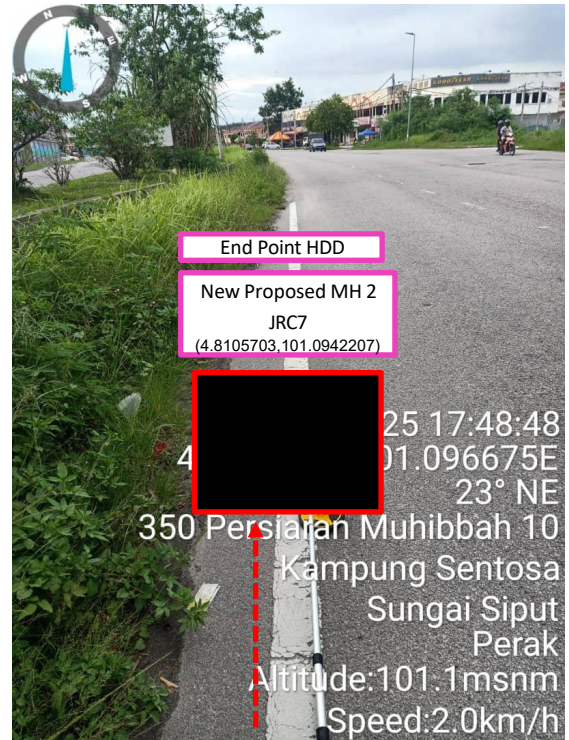
1) SITE PHOTOS (GAMBAR LOKASI)

Horizontal Directional Drilling (HDD), (1 way : 250m)(1<sup>st</sup> SECTION)



2) SITE PHOTOS (GAMBAR LOKASI)

Horizontal Directional Drilling (HDD), (1 way : 200m)(2<sup>nd</sup> SECTION)



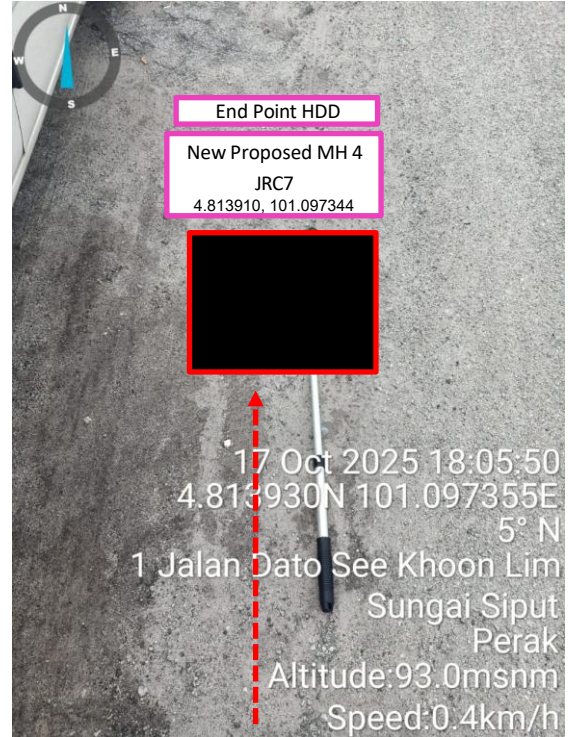
3) SITE PHOTOS (GAMBAR LOKASI)

Horizontal Directional Drilling (HDD), (1 way : 170m)(3<sup>rd</sup> SECTION)



4) SITE PHOTOS (GAMBAR LOKASI)

Horizontal Directional Drilling (HDD), (1 way : 210m)(4<sup>TH</sup> SECTION)



5) SITE PHOTOS (GAMBAR LOKASI)

Horizontal Directional Drilling (HDD), (1 way : 185m)(5<sup>TH</sup> SECTION)



6) SITE PHOTOS (GAMBAR LOKASI)

Horizontal Directional Drilling (HDD), (1 way : 210m)(6<sup>TH</sup> SECTION)



7) SITE PHOTOS (GAMBAR LOKASI)

Horizontal Directional Drilling (HDD), (1 way : 215m)(7<sup>TH</sup> SECTION)



8) SITE PHOTOS (GAMBAR LOKASI)

Horizontal Directional Drilling (HDD), (1 way : 210m)(8<sup>TH</sup> SECTION)



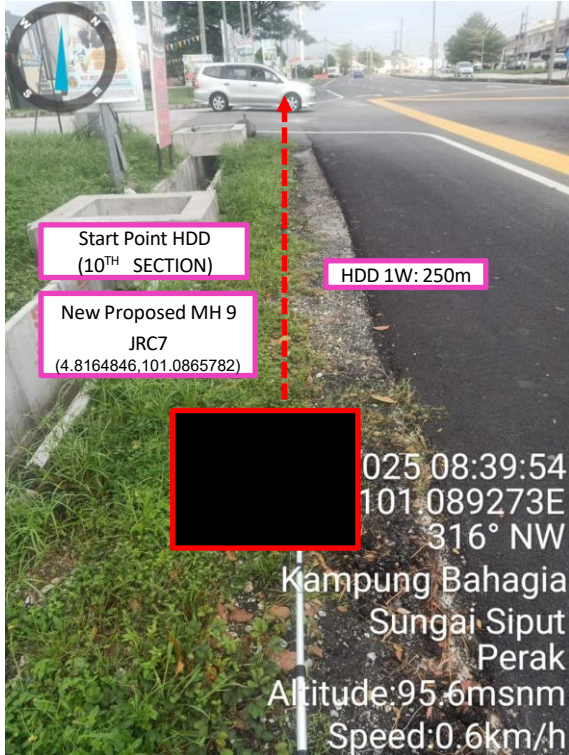
9) SITE PHOTOS (GAMBAR LOKASI)

Horizontal Directional Drilling (HDD), (1 way : 220m)(9<sup>TH</sup> SECTION)



10) SITE PHOTOS (GAMBAR LOKASI)

Horizontal Directional Drilling (HDD), (1 way : 250m)(10<sup>TH</sup> SECTION)



11) SITE PHOTOS (GAMBAR LOKASI)

Horizontal Directional Drilling (HDD), (1 way : 250m)(11<sup>TH</sup> SECTION)



NAME	START POINT (LAT, LONG)	END POINT (LAT, LONG)	LENGTH (m)
HDD : 1 WAY (1 <sup>ST</sup> SECTION)	4.8077566,101.0947355	4.8089167,101.0934268	<b>250</b>
PROPOSED NEW MH 1	4.8089167,101.0934268	-	-
HDD : 1 WAY (2 <sup>ND</sup> SECTION)	4.8089167,101.0934268	4.8105703,101.0942207	<b>200</b>
PROPOSED NEW MH 2	4.8105703,101.0942207	-	-
HDD : 1 WAY (3 <sup>RD</sup> SECTION)	4.8105703,101.0942207	4.8120792,101.0945695	<b>170</b>
PROPOSED NEW MH 3	4.8120792,101.0945695		
HDD : 1 WAY (4 <sup>TH</sup> SECTION)	4.8120792,101.0945695	4.813910, 101.097344	<b>210</b>
PROPOSED NEW MH 4	4.813910, 101.097344	-	-
HDD : 1 WAY (5 <sup>TH</sup> SECTION)	4.8120792,101.0945695	4.812567,101.0932071	<b>185</b>
PROPOSED NEW MH 5	4.812567,101.0932071	-	-
HDD : 1 WAY (6 <sup>TH</sup> SECTION)	4.812567,101.093207	4.8133443,101.0913512	<b>210</b>
PROPOSED NEW MH 6	4.8133443,101.0913512	-	-
HDD : 1 WAY (7 <sup>TH</sup> SECTION)	4.8133443,101.0913512	4.8140448,101.0896136	<b>215</b>
PROPOSED NEW MH 7	4.8140448,101.0896136	-	-
HDD : 1 WAY (8 <sup>TH</sup> SECTION)	4.8140448,101.0896136	4.8152001,101.0894978	<b>210</b>
PROPOSED NEW MH 8	4.8152001,101.0894978	-	-
HDD : 1 WAY (9 <sup>TH</sup> SECTION)	4.8152001,101.0894978	4.8164846,101.0865782	<b>220</b>
PROPOSED NEW MH 9	4.8164846,101.0865782	-	-

NAME	START POINT (LAT, LONG)	END POINT (LAT, LONG)	LENGTH (m)
HDD : 1 WAY (10 <sup>th</sup> SECTION)	4.8164846,101.0865782	4.8184043,101.0854112	<b>250</b>
PROPOSED NEW MH 10	4.8184043,101.0854112	-	-
HDD : 1 WAY (11 <sup>th</sup> SECTION)	4.8184043,101.0854112	4.8206535,101.084835	<b>250</b>
PROPOSED NEW MH 11	4.8206535,101.084835	-	-