


Technical Proposal for TM Project



Project Description:	UM5G FOC SIM2_F13 NID NGBH - TMKY
Project Number:	TMNA/253040
TM Node	SIM2
Region	NORTHERN
SITE ID	TMKY
RFSI Date	28/02/2026
GPS Coordinate	4.815750, 100.725806
Main Fiber Info	SIM2_F13
Required Permit OSA	Yes
Landowner permit/issue	Yes
Required IW	No
Floor Involved for IW	

Prepared by:	MUHD ALIF JAZLI BIN JOHARI
Company Name:	PROSERINS TECHNOLOGY SDN. BHD
Date:	18/12/2025
TP Revision:	1

1.1 5G Cabinet Map Location



Legend:



5G Cabinet Location

1.2 5G Cabinet Details and Illustration

No	Info	Road/Location	Type	Lat/Long
1	UM5G TMKY	Jalan Taman Kaya,34000 Taiping, Perak	TOWER	4.815750, 100.725806



Legend:



5G Cabinet Location

2.1

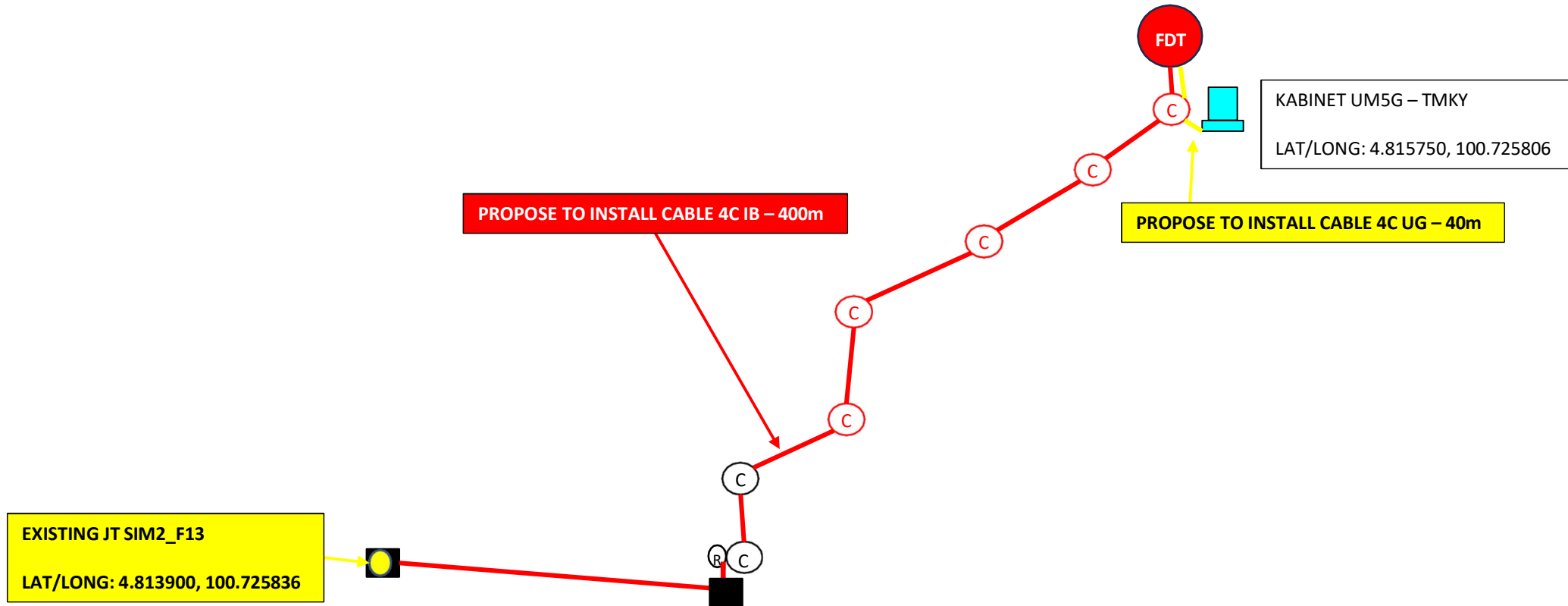
Detail Fiber Route to the site



Legend:



2.1 Detail Fiber Route to the site - SLD




Legend:



2.1 Detail Fiber Route- Laluan Kabel dari FDT ke Kabinet



3.1 New Pole Plan



Legend:



5G




NEW POLE CONCRETE


3.2 New Pole details

No	Pole Type	GPS Coordinate
1	Concrete Pole 7.5m	4.815839, 100.725801
2	Concrete Pole 7.5m	4.815623, 100.725726
3	Concrete Pole 7.5m	4.815293, 100.725765
4	Concrete Pole 7.5m	4.814942, 100.725795
5	Concrete Pole 7.5m	4.814795, 100.725983
6		
7		
8		
9		
10		
11		
12		
13		
14		
15		
16		
17		
18		

3.3 New Pole Illustration



3.3 New Pole Illustration



3.4 New Civil



Photos On-Site

