

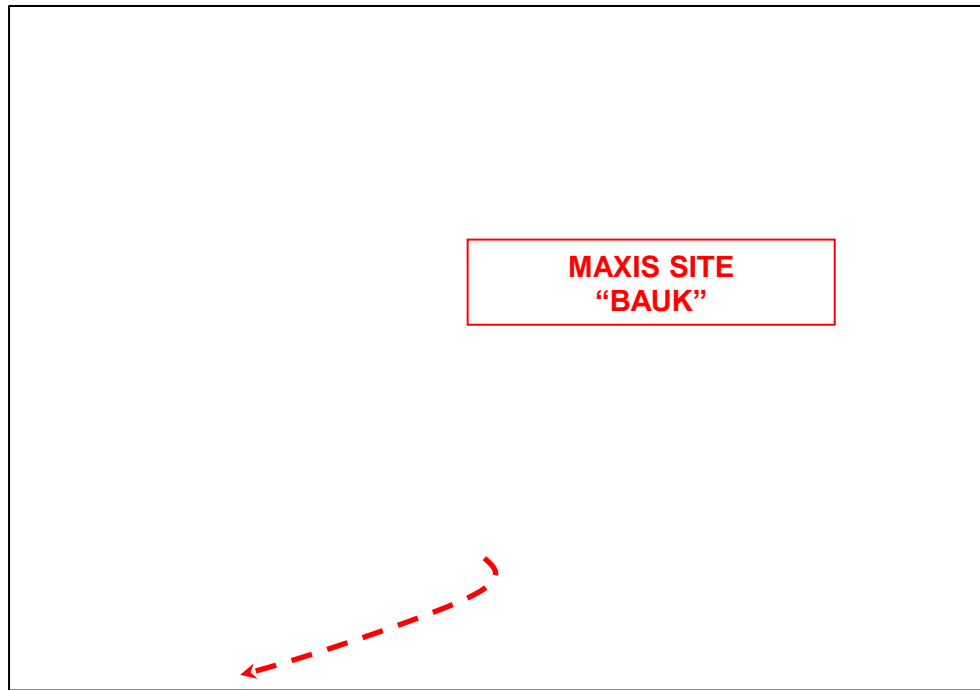
MAXIS BROADBAND SDN BHD Tingkat 8, Block 1A, Plaza Central, Jalan Stesen Sentral 5, Kuala Lumpur Sentral, 50470 Kuala Lumpur.	Title: LOCATION PLAN FOR MAXIS SITE "BAUK-SERA" BAUK: JALAN BUKIT BAUK, 23000 PAKA, TERENGGANU PISA: KAMPUNG KUBANG MIANG, 23000 KUALA DUNJUNG TERENGGANU SERA: KAMPUNG SERATING 21610 MARANG, TERENGGANU	Designed by: SALURAN CEKAP (M) SDN BHD Prepared by: SALURAN CEKAP (M) SDN BHD Job No:	Checked by: CHIN SZE CHUAN Date: 18/01/2021 File:	Approved by: CHIN SZE CHUAN Sheet no : 1 OF 1 Rev:
--	---	--	---	--



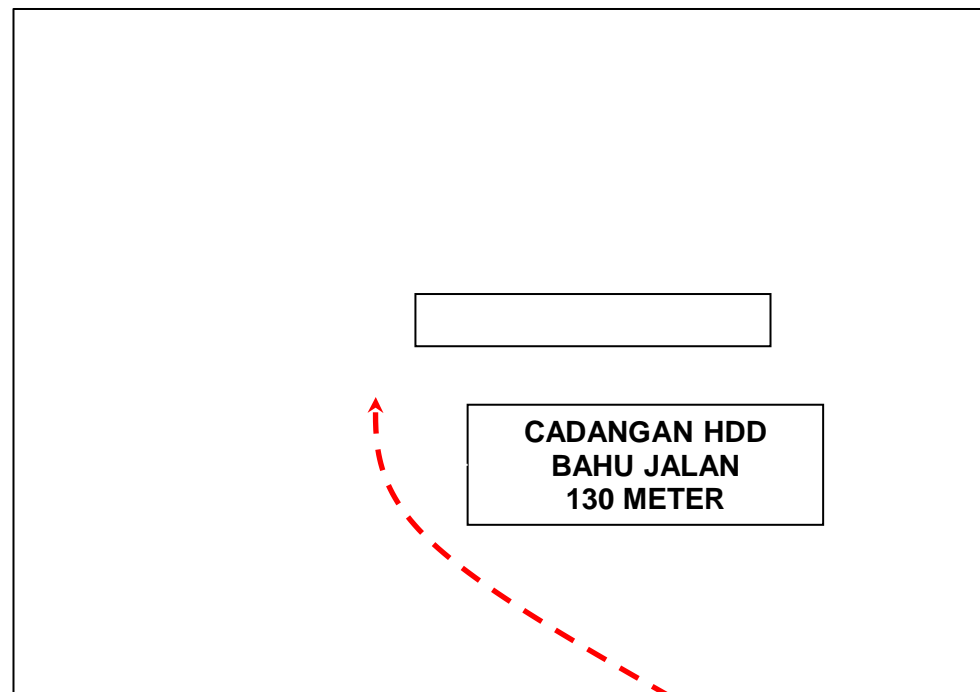


Section 8: Outside Plant Site Snapshot

Photo 1




LOCATION AT SITE BAUK

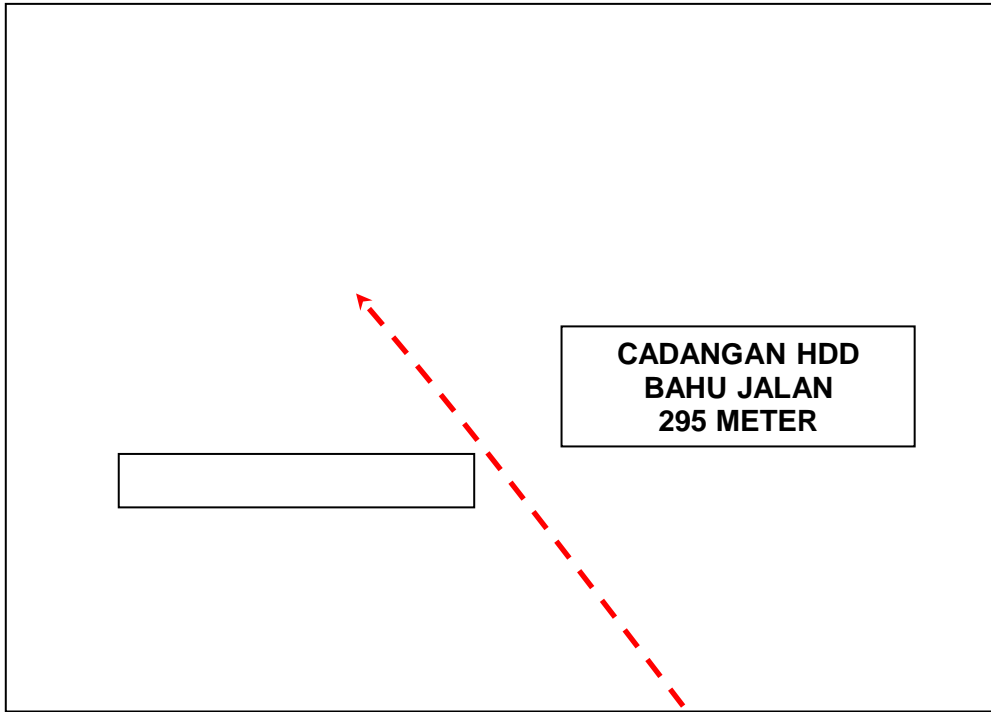


LOCATION AT SITE BAUK

Photo 2



LOCATION AT SITE BAUK



LOCATION AT SITE BAUK

Photo 4



LOCATION AT SITE BAUK



LOCATION AT SITE BAUK

Photo 5



**CADANGAN HDD
BAHU JALAN
295 METER**

T-ZBAUK-0003- 000M

LOCATION AT SITE BAUK




T-ZBAUK-0002- 000M

LOCATION AT SITE BAUK

Photo 7



LOCATION AT JALAN PAKA



LOCATION AT JALAN PAKA

Photo 11




LOCATION AT JALAN PAKA




LOCATION AT JALAN PAKA

Photo 12



LOCATION AT JALAN PAKA



LOCATION AT JALAN PAKA



T-ST116-0004- 000M

LOCATION AT JALAN GONG PASIR-BALAI BESAR



LOCATION AT JALAN GONG PASIR-BALAI BESAR

Photo 17



LOCATION AT JALAN GONG PASIR=BALAI BESAR



LOCATION AT JALAN GONG PASIR=BALAI BESAR

Photo 18



LOCATION AT JALAN GONG PASIR-BALAI BESAR



LOCATION AT JALAN GONG PASIR-BALAI BESAR



CADANGAN HDD
BAHU JALAN
303 METER

T-ST116-0014- 000M


LOCATION AT JALAN GONG PASIR-BALAI BESAR



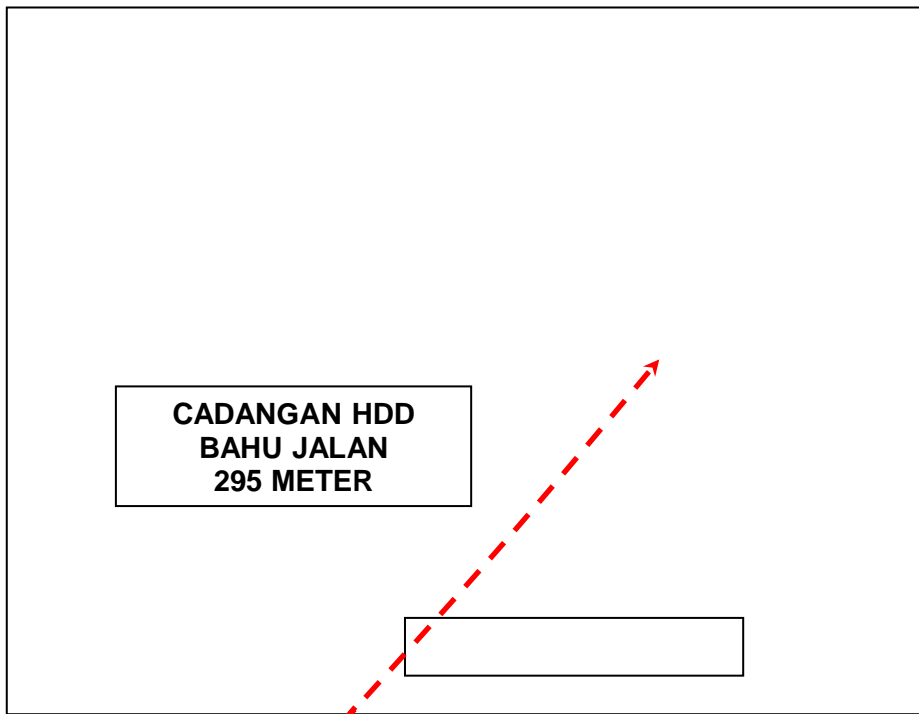
T-ST116-0015- 000M

LOCATION AT JALAN GONG PASIR- BALAI BESAR

Photo 24



LOCATION AT JALAN KUBANG MIANG



LOCATION AT JALAN KUALA TERENGGANU

Photo 25

Photo 26



LOCATION AT JALAN KUALA TERENGGANU

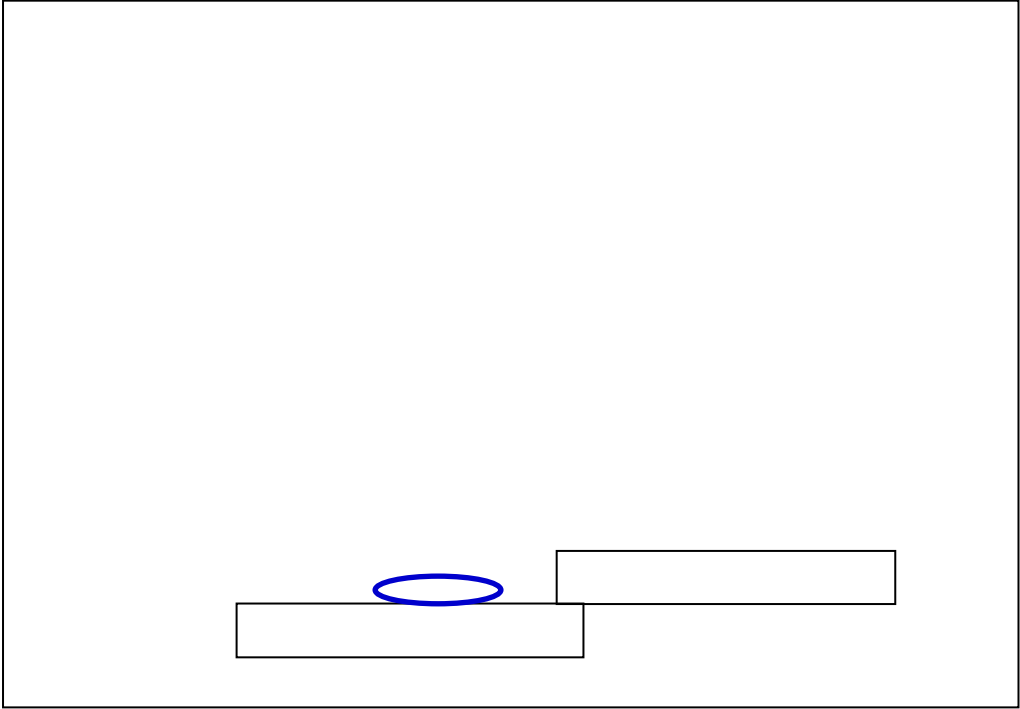


LOCATION AT JALAN KUALA TERENGGANU

Photo 27



LOCATION AT JALAN KUALA TERENGGANU



LOCATION AT JALAN KUALA TERENGGANU

Photo 29



LOCATION AT JALAN KUALA TERENGGANU



LOCATION AT JALAN KUALA TERENGGANU

Photo 30

Photo 32



LOCATION AT JALAN KUALA TERENGGANU



LOCATION AT JALAN KUALA TERENGGANU

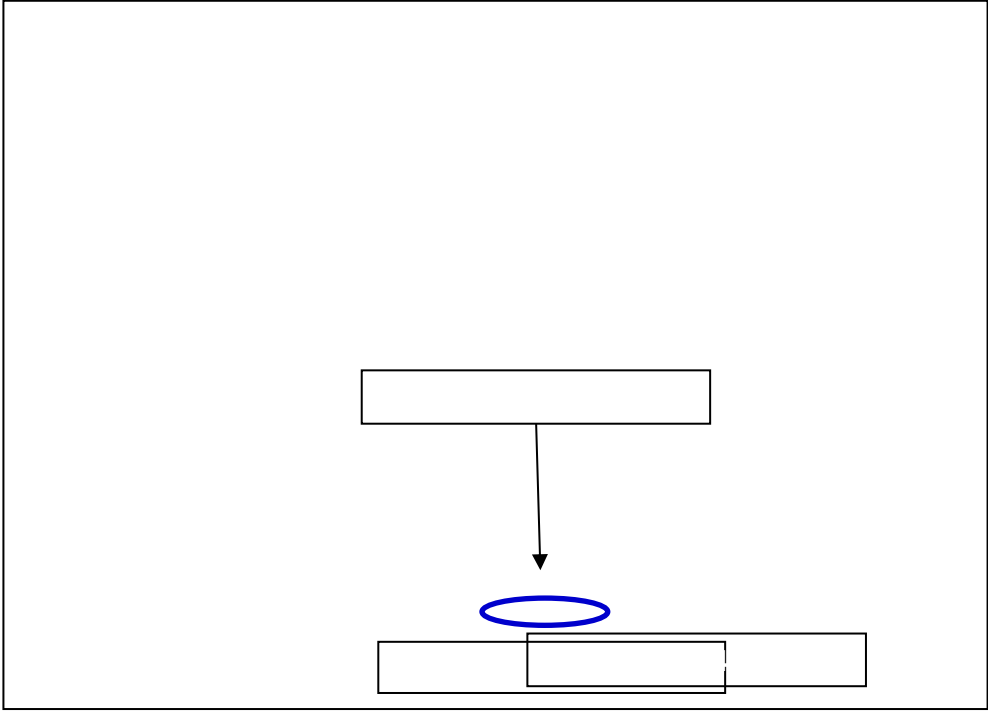


LOCATION AT JALAN KUALA TERENGGANU

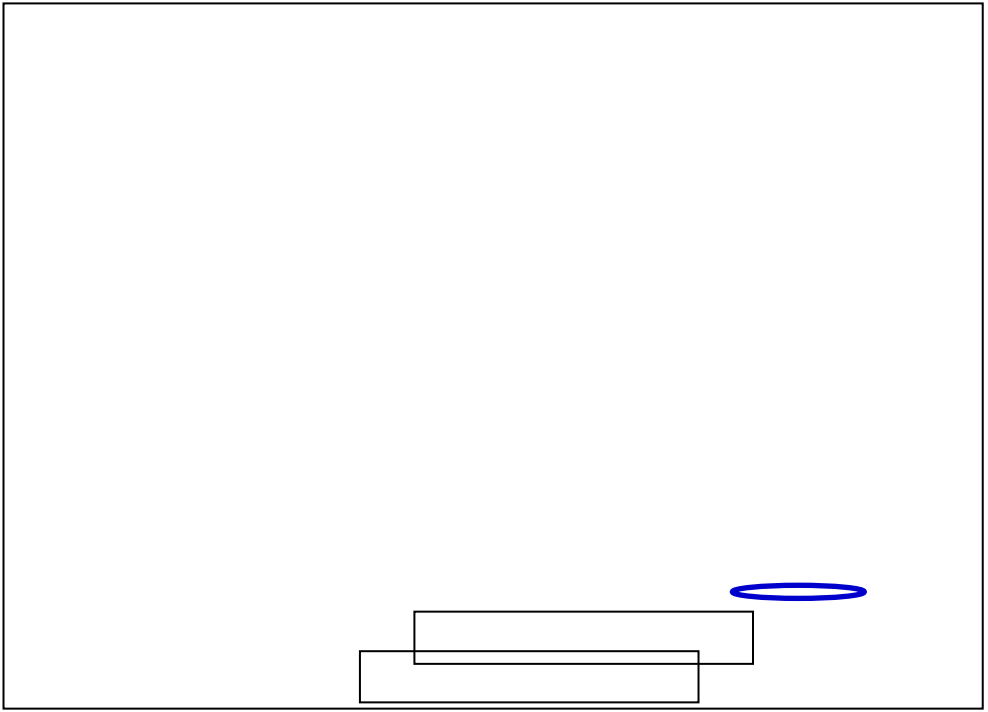


LOCATION AT JALAN KUALA TERENGGANU

Photo 36



LOCATION AT JALAN KUALA TERENGGANU



LOCATION AT JALAN KUALA TERENGGANU

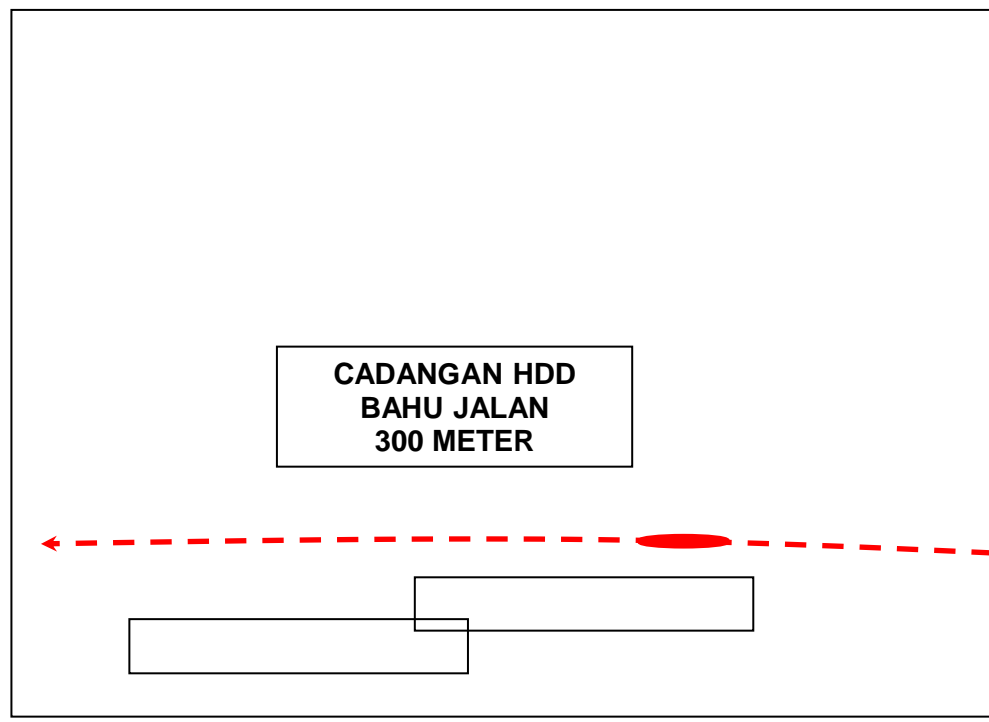
Photo 38



**CADANGAN HDD
BAHU JALAN
300 METER**

T-ST003-0046- 000M

LOCATION AT JALAN KUALA TERENGGANU



**CADANGAN HDD
BAHU JALAN
300 METER**

LOCATION AT JALAN KUALA TERENGGANU

Photo 41



**LOCATION AT JALAN KAMPUNG PENARIK-KAMPUNG
KUALA ABANG**



**LOCATION AT JALAN KAMPUNG PENARIK-KAMPUNG
KUALA ABANG**


Photo 43



**CADANGAN HDD
BAHU JALAN
300 METER**

T-ST003-0056- 030M

**LOCATION AT JALAN KAMPUNG PENARIK-KAMPUNG
KUALA ABANG**



**CADANGAN HDD
BAHU JALAN
310 METER**

PROP JRC7/09

**LOCATION AT JALAN KAMPUNG PENARIK-KAMPUNG
KUALA ABANG**

Photo 44



**LOCATION AT JALAN KAMPUNG PENARIK-KAMPUNG
KUALA ABANG**



**LOCATION AT JALAN KAMPUNG PENARIK-KAMPUNG
KUALA ABANG**

Photo 45

Photo 48




**LOCATION AT JALAN KAMPUNG PENARIK-KAMPUNG
KUALA ABANG**

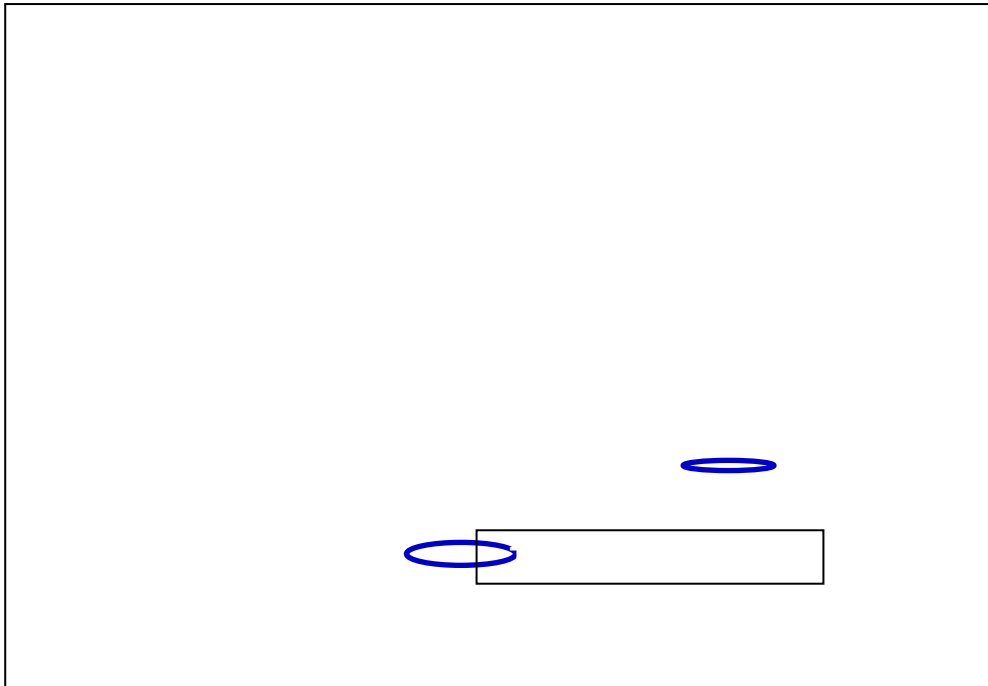


**LOCATION AT JALAN KAMPUNG PENARIK-KAMPUNG
KUALA ABANG**

Photo 49



LOCATION AT JALAN KAMPUNG PENARIK-KAMPUNG
KUALA ABANG



LOCATION AT JALAN KAMPUNG PENARIK-KAMPUNG
KUALA ABANG

Photo 50

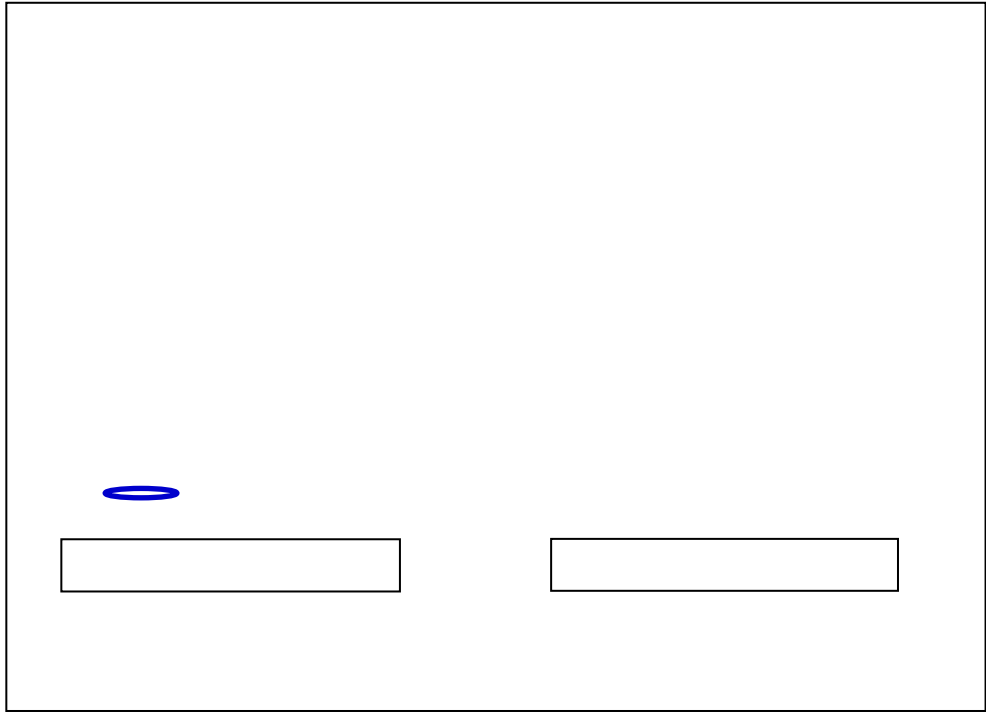
Photo 51



**CADANGAN HDD
BAHU JALAN
290 METER**

PROP JRC7/12

**LOCATION AT JALAN KAMPUNG PENARIK-KAMPUNG
KUALA ABANG**



**LOCATION AT JALAN KAMPUNG PENARIK-KAMPUNG
KUALA ABANG**

Photo 54



LOCATION AT JALAN KAMPUNG PENARIK-KAMPUNG KUALA ABANG



LOCATION AT JALAN KAMPUNG PENARIK-KAMPUNG KUALA ABANG

Photo 55

Photo 56



**LOCATION AT JALAN KAMPUNG PENARIK-KAMPUNG
KUALA ABANG**



**LOCATION AT JALAN KAMPUNG PENARIK-KAMPUNG
KUALA ABANG**


Photo 57



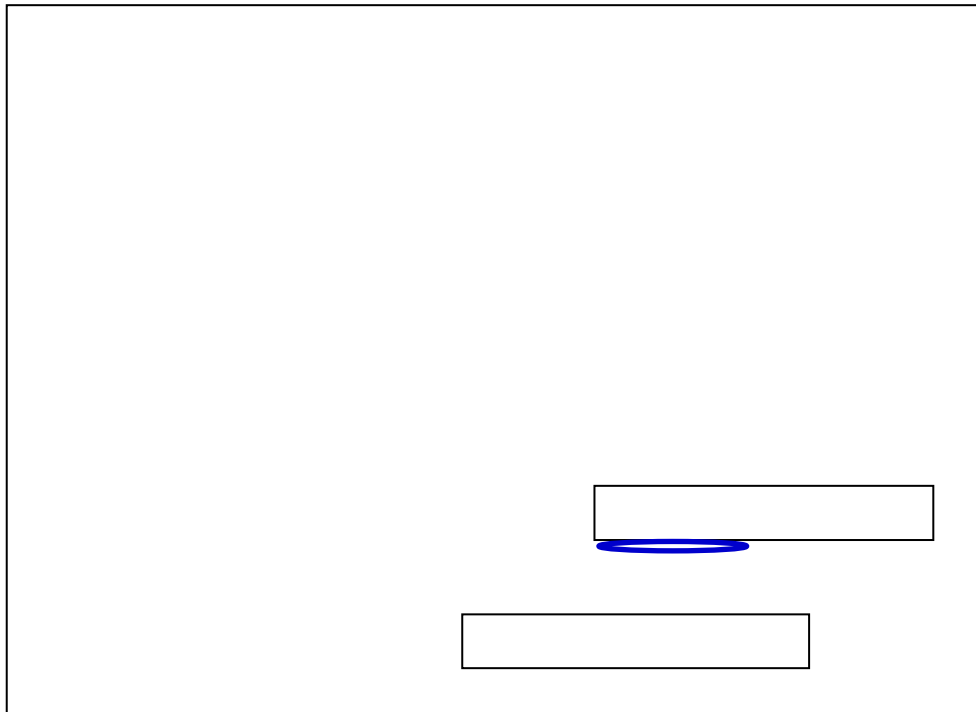
**LOCATION AT JALAN KAMPUNG PENARIK-KAMPUNG
KUALA ABANG**



**LOCATION AT JALAN KAMPUNG PENARIK-KAMPUNG
KUALA ABANG**



LOCATION AT JALAN KAMPUNG PENARIK-KAMPUNG
KUALA ABANG




LOCATION AT JALAN KAMPUNG PENARIK-KAMPUNG
KUALA ABANG

Photo 63



**LOCATION AT JALAN KAMPUNG PENARIK-KAMPUNG
KUALA ABANG**



**LOCATION AT JALAN KAMPUNG PENARIK-KAMPUNG
KUALA ABANG**



**LOCATION AT JALAN KAMPUNG PENARIK-KAMPUNG
KUALA ABANG**



**LOCATION AT JALAN KAMPUNG PENARIK-KAMPUNG
KUALA ABANG**

Photo 66



LOCATION AT MERCANG




LOCATION AT MERCANG

Photo 68



LOCATION AT MERCANG



LOCATION AT MERCANG

Photo 71



LOCATION AT MERCANG



LOCATION AT MERCANG

Photo 74



LOCATION AT MERCANG

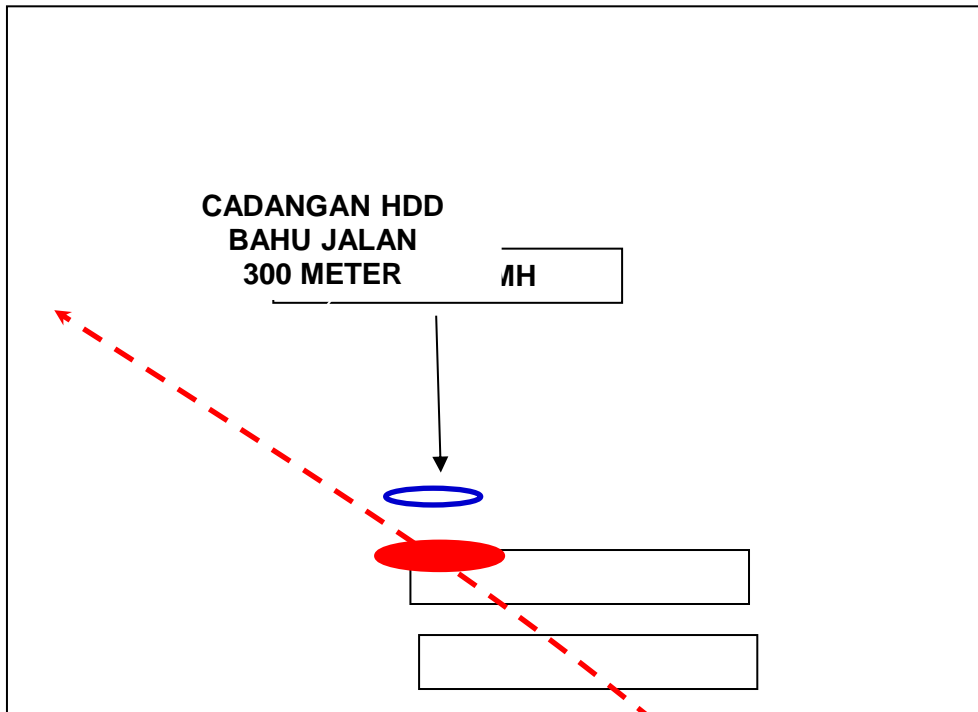


LOCATION AT MERCANG

Photo 75



LOCATION AT MERCANG



LOCATION AT MERCANG

Photo 77



LOCATION AT MERCANG



LOCATION AT MERCANG




LOCATION AT MERCANG




LOCATION AT MERCANG

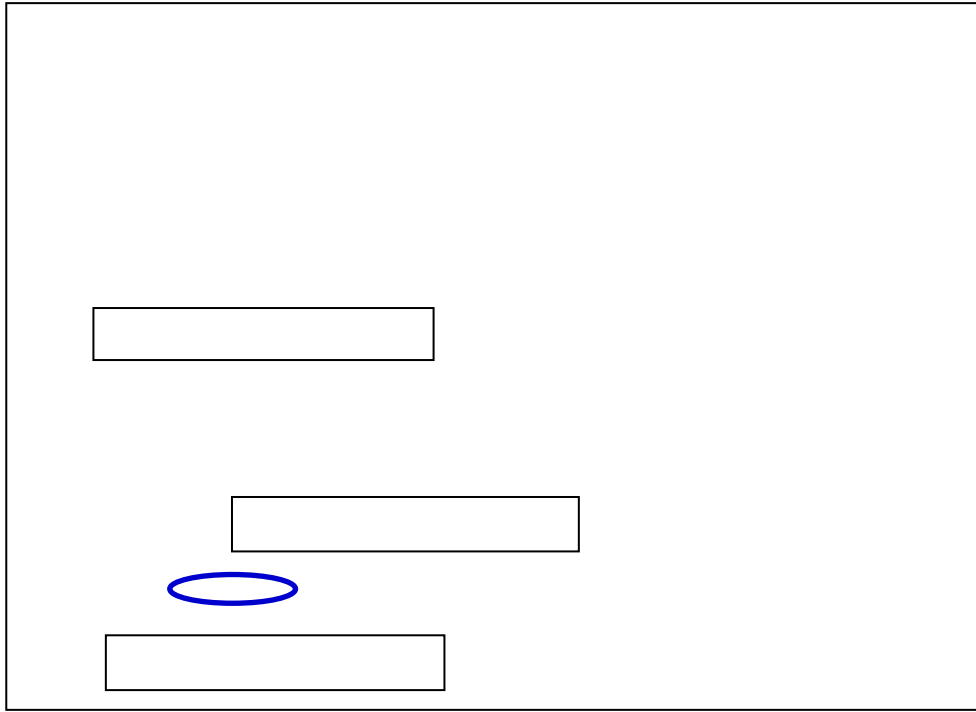
Photo 81



LOCATION AT MERCANG



LOCATION AT MERCANG



LOCATION AT MERCANG

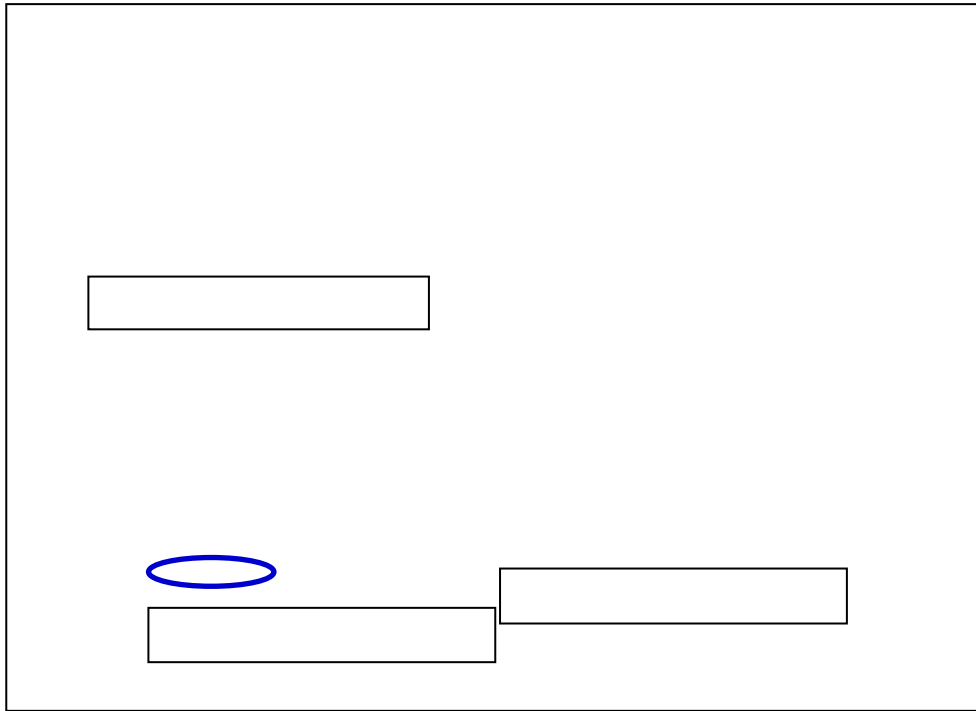


Photo 86



LOCATION AT MERCANG




LOCATION AT MERCANG

Photo 87



T-ST003-0141- 000M


LOCATION AT MERCANG



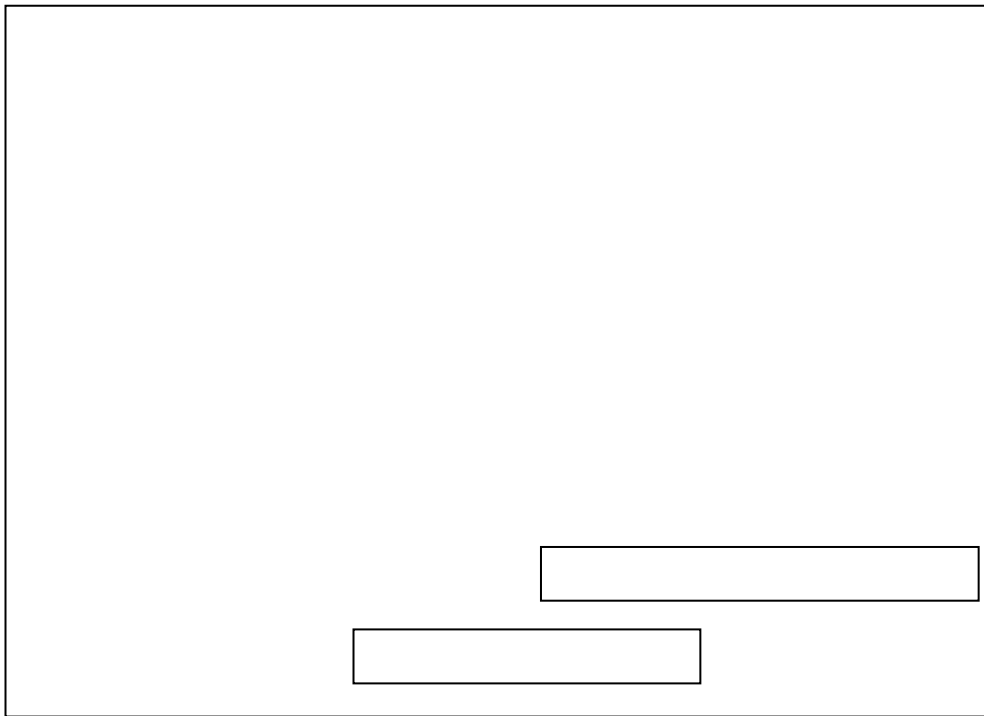
CADANGAN HDD
BAHU JALAN
300 METER

T-ST003-0142- 000M

LOCATION AT MERCANG



LOCATION AT MERCANG



LOCATION AT MERCANG

Photo 93



LOCATION AT MERCANG



LOCATION AT MERCANG

Photo 94



LOCATION AT SITE SERA



LOCATION AT SITE SERA

Section 10: Internal Trenching Permit/Snapshot

Photo 1



LOCATION AT SITE BAUK



LOCATION AT SITE PISA

Photo 2



LOCATION AROUND SITE SERA