

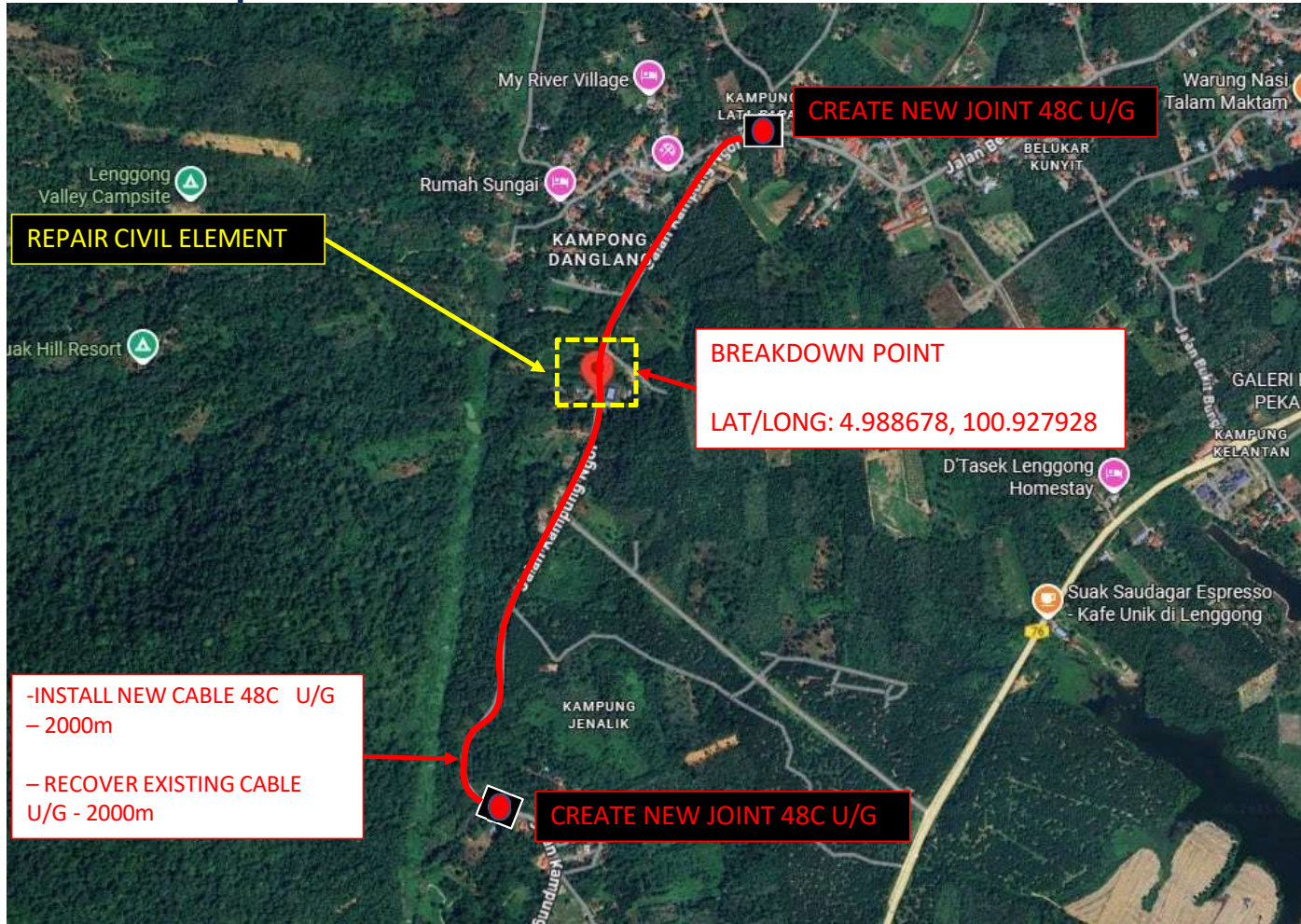
Technical Proposal for TM Project



Project Description:	RWOA_BREAKDOWN AT JALAN KAMPUNG BUKIT BERAPIT, LENGGONG, PERAK (A3A062505760)
Project Number:	191000005700
TM Node	LGN (LENGGONG)
Region	NORTHERN
SITE ID	XXXX
RFSI Date	30 DECEMBER 2025
GPS Coordinate	4.988678, 100.927928

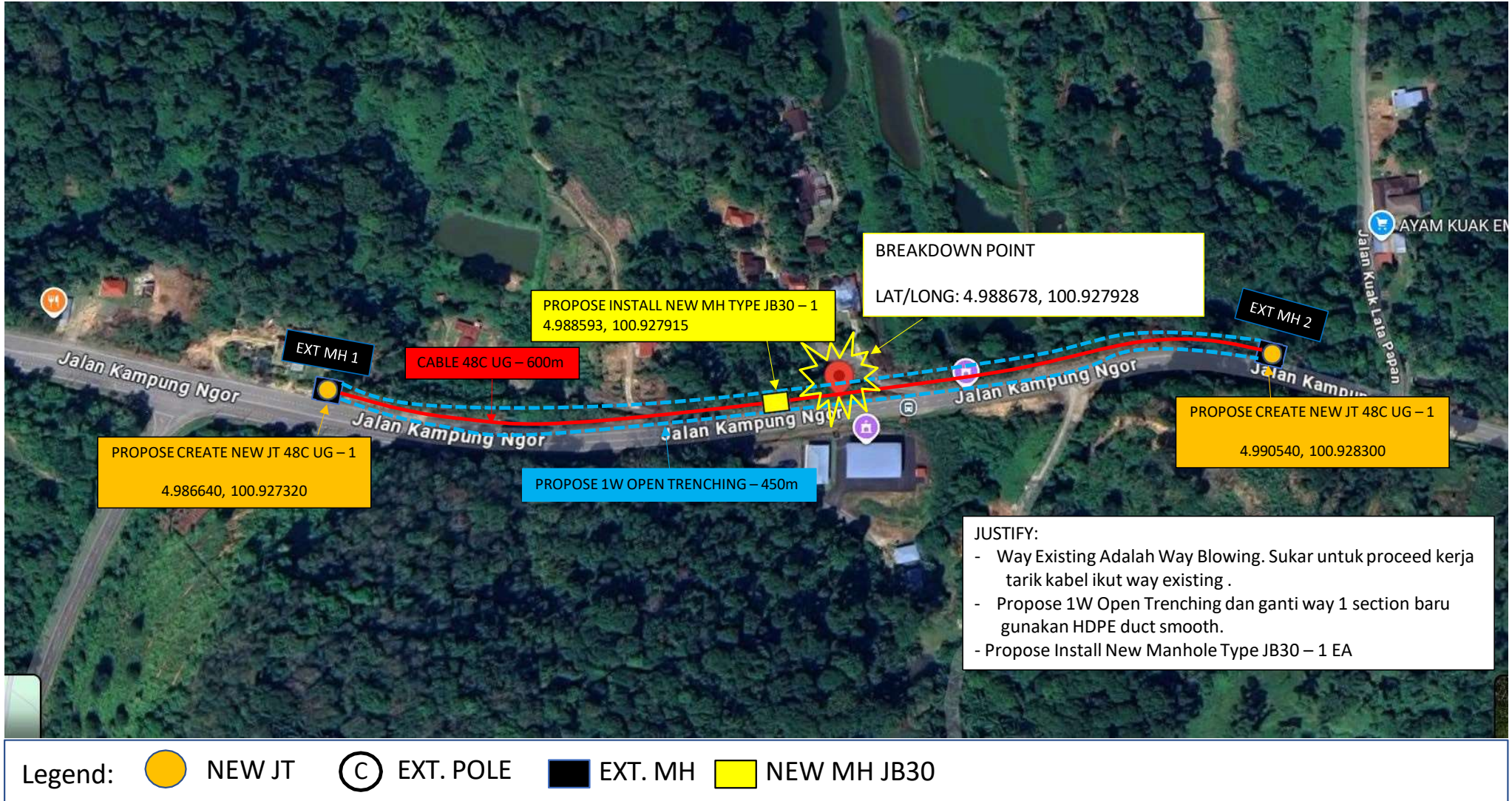
Prepared by:	MUHD ALIF JAZLI BIN JOHARI
Company Name:	PROSERINS TECHNOLOGY SDN. BHD
Date:	16/4/2026
TP Revision:	3

Cable Plan Technical Proposal 1st



Legend:

Cable Plan – Revise Version



Civil Work Illustration = Install Manhole Pre-Fab JB30




Civil Work Illustration = 1W Open trenching



Civil Work Illustration = 1W Open trenching



Civil Work Illustration = 1W Open trenching



Civil Work Illustration = Milling the road & Premix M2



Photos




EXT MH 1



EXT MH 2

Photos



BREAKDOWN POINT
LAT/LONG: 4.988678, 100.927928

END OF TECHNICAL PROPOSAL