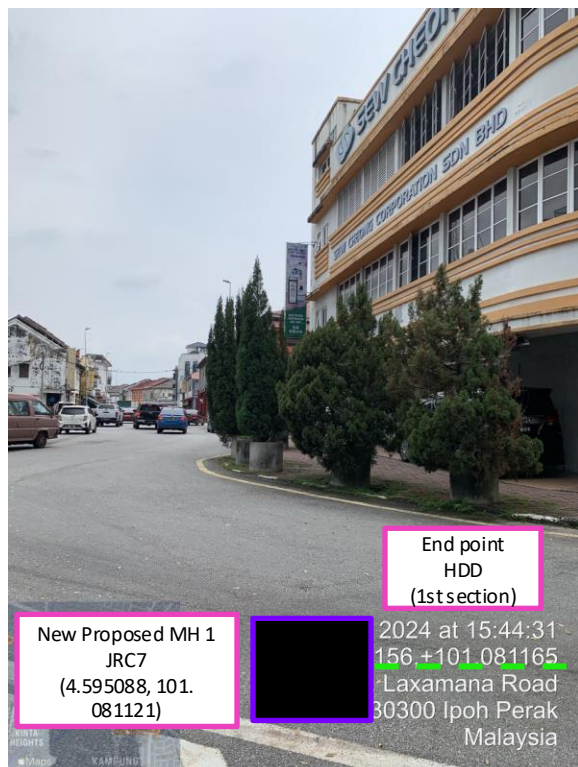


1.0) Site photos



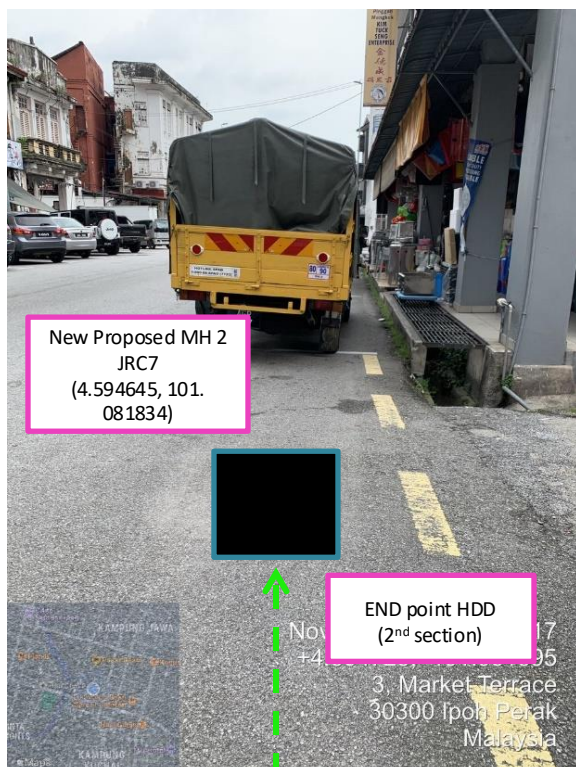
1.0) SITE PHOTOS (GAMBAR LOKASI)

1.1) Horizontal Directional Drilling (HDD), 1st Section (1 way : 140m)



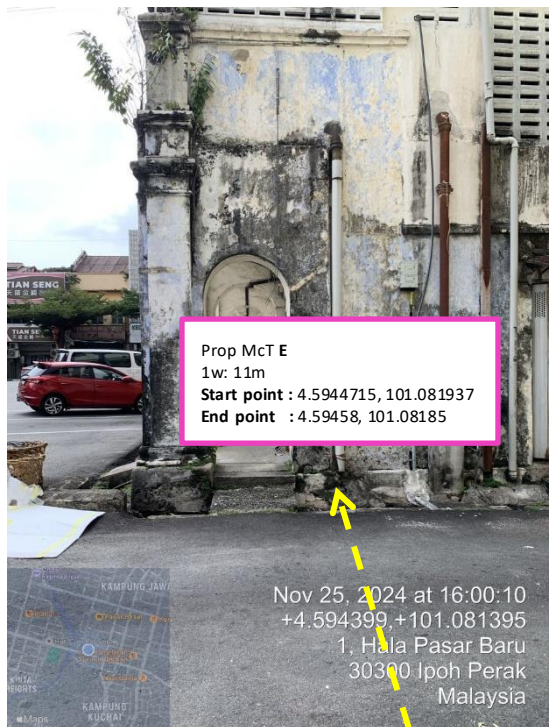
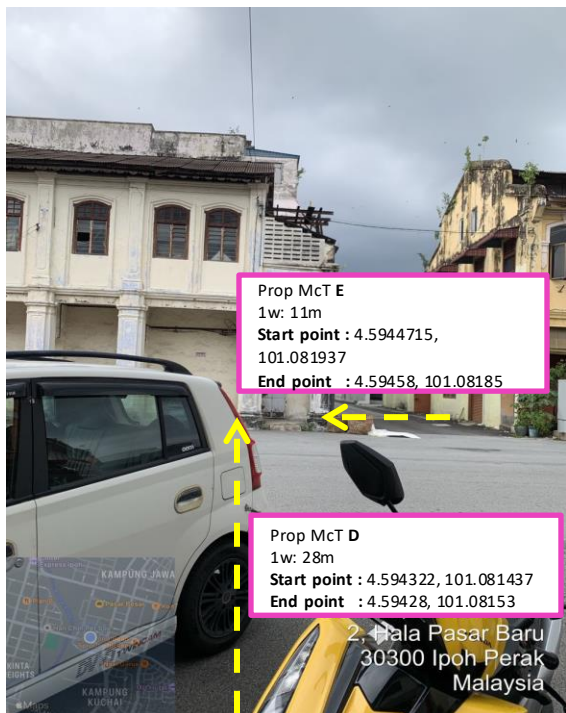


1.0) SITE PHOTOS (GAMBAR LOKASI)

1.2) Horizontal Directional Drilling (HDD), 2nd Section (1 way : 120m)



1.0) SITE PHOTOS (GAMBAR LOKASI)

1.3) Micro trenching works (McT)





NAME	START POINT (LAT, LONG)	END POINT (LAT, LONG)	LENGTH (m)
HDD : 1 WAY (1 st section)	4.594292, 101.080616	4.595088, 101.081121	140
NEW MH 1	4.595088, 101.081121	-	-
HDD : 1 WAY (2 nd section)	4.595088, 101.081121	4.594645, 101.081834	120
NEW MH 2	4.594645, 101.081834	-	-
McT A	4.594722, 101.081893	4.594585, 101.081826	8
McT B	4.594416, 101.081539	4.59460, 101.081799	10
McT C	4.594322, 101.08437	4.594298, 101.081349	10
McT D	4.594322, 101.081437	4.59428, 101.08153	28
McT E	4.5944715, 101.081937	4.59458, 101.08185	11
McT F	4.594117, 101.081957	4.59417, 101.08210	28
McT G	4.59417, 101.08210	4.59411, 101.08211	10
McT H	4.594662, 101.08185	4.594744, 101.08192	26
McT I	4.594608, 101.08218	4.59457, 101.08226	28