



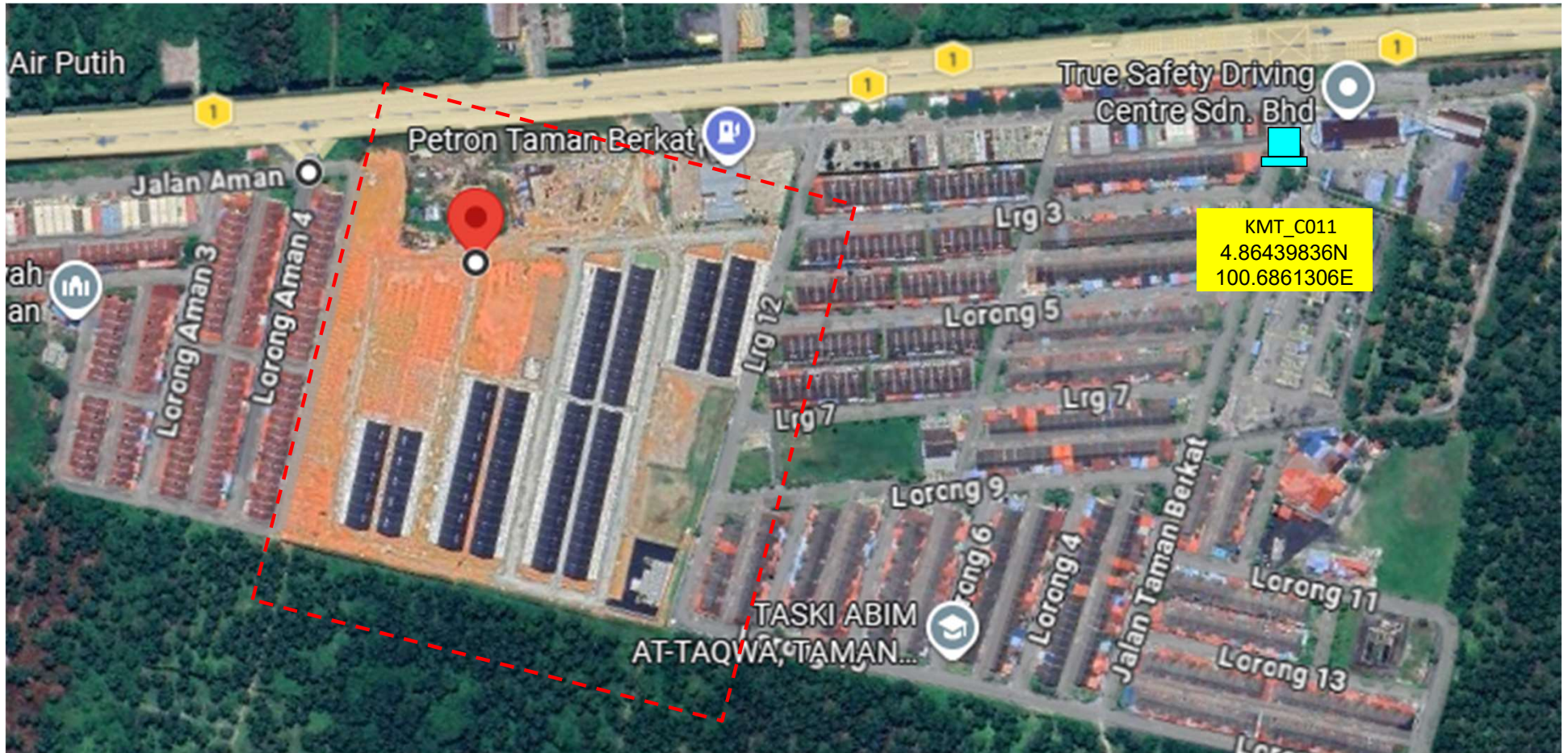
# Technical Proposal for TM Project



<b>Project Description:</b>	SRR FTTH GF KMT_C011 TAMAN JEBONG AMAN_MSB
<b>Project Number:</b>	TMNA/261322
<b>TM Node</b>	KMT
<b>Region</b>	NORTHERN
<b>NE ID</b>	PRK
<b>Total FTTH Ports</b>	80
<b>Total Property</b>	108
<b>PF (%)</b>	100%
<b>RFSI Date</b>	31-07-2026
<b>GPS Coordinate</b>	4.86861219N 100.6839093E

<b>Prepared by:</b>	MOHD KHAIRUL ASUAN BIN AHMAD
<b>Company Name:</b>	PROSERINS TECHNOLOGY SDN BHD
<b>Date:</b>	06/05/2026
<b>TP Revision:</b>	0

## 1.1 FDC Location & Boundary



Legend:



## 1.2 5G Cabinet Details and Illustration

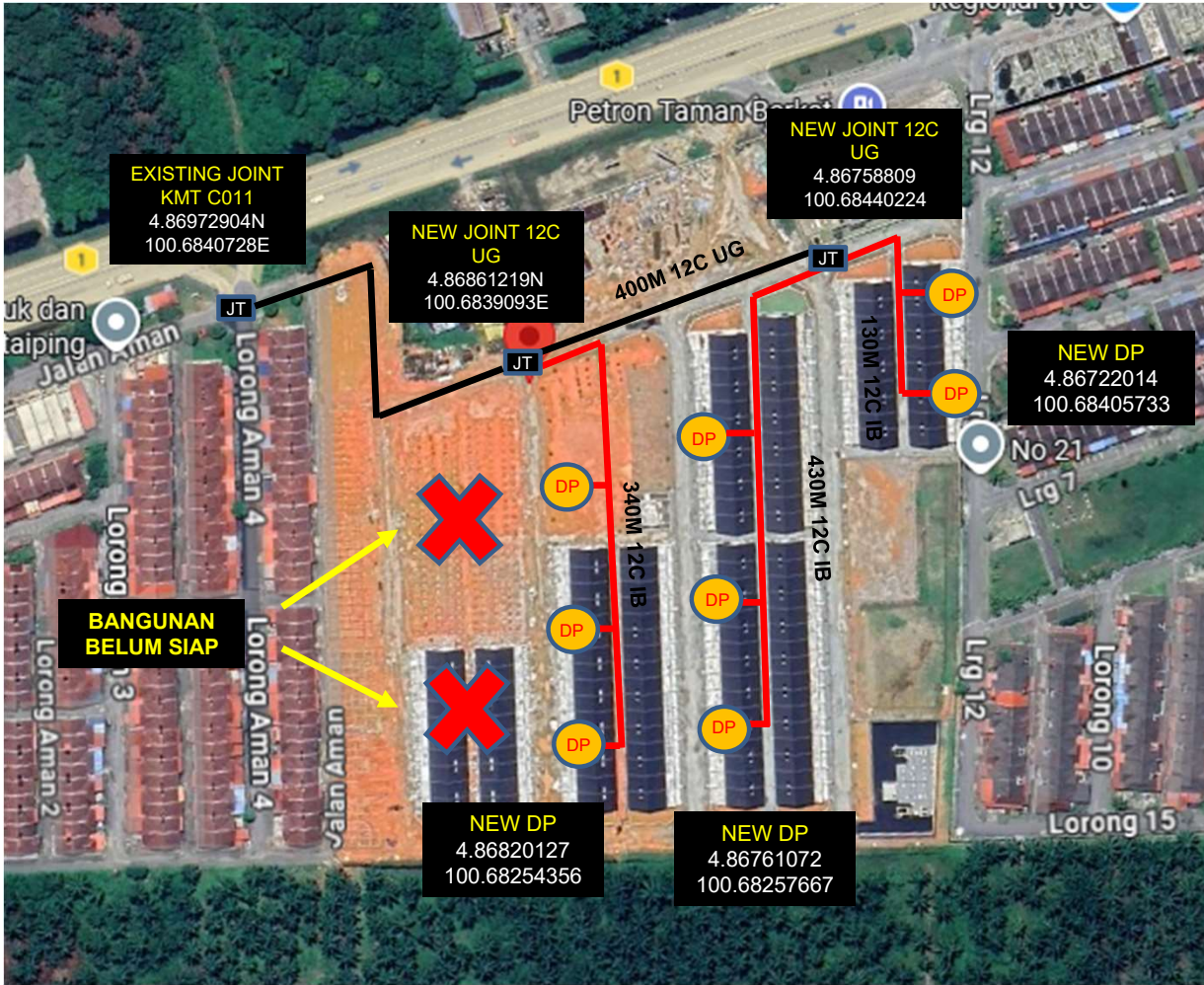
No	Info	Road/Location	Type	Lat/Long
1	5G CABINET		TOWER/CABINET	4.86439836N 100.6861306E

### Propose Location



Legend:  5G Cabinet Location

## 2.1 FDP and FOSC Location Plan



Legend:



FDC

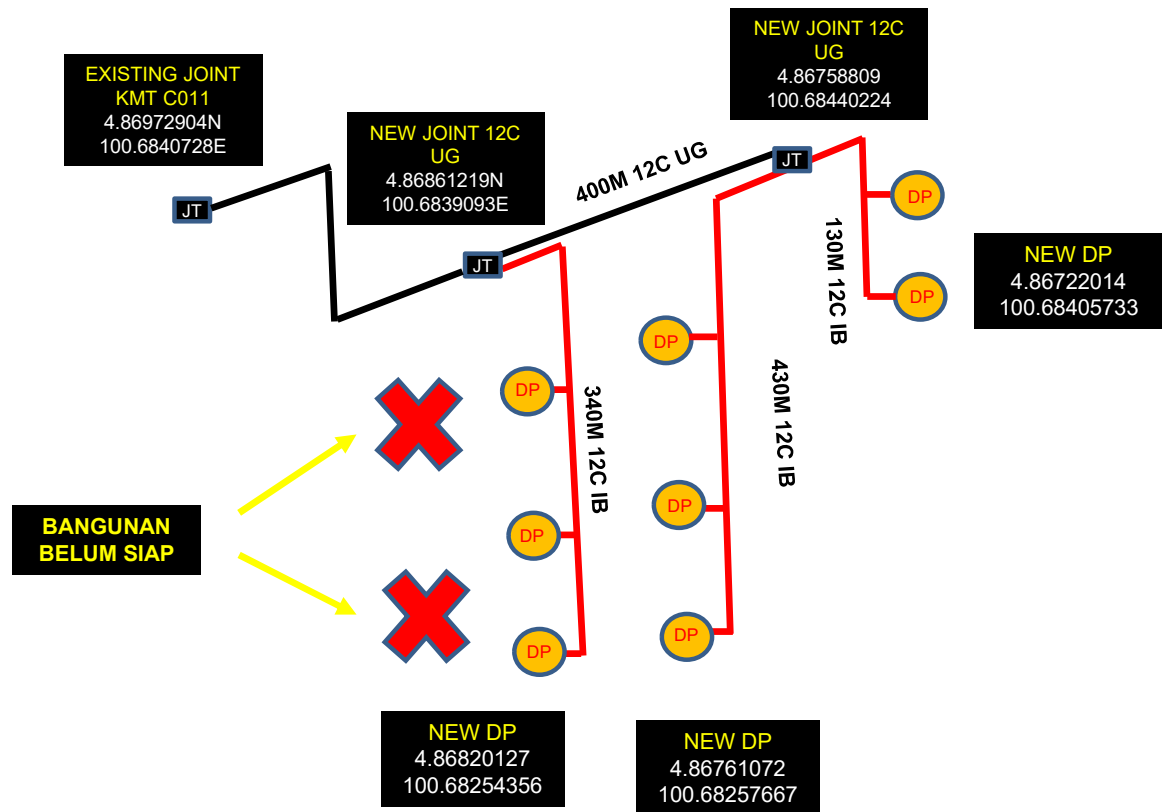


NEW FDP



JOINT

## 2.2 SLD



Legend:

	FDC		NEW FDP		JOINT
---	-----	---	---------	---	-------

### 3.1 New Pole Plan



Legend:	 FDC	 FDP	 FOSC	POLE
---------	---	---	--	------

### 3.2 New Pole details

No	POLE ID	Pole Type	GPS Coordinate
1	1	Concrete Pole 7.5m	4.86722014 100.6840573
2	2	Concrete Pole 7.5m	4.8672632 100.6844781
3	3	Concrete Pole 7.5m	4.867295 100.684377
4	4	Concrete Pole 7.5m	4.86778142 100.6839667
5	5	Concrete Pole 7.5m	4.867822 100.684146
6	6	Concrete Pole 7.5m	4.867757 100.683784
7	7	Concrete Pole 7.5m	4.867725 100.683426
8	8	Concrete Pole 7.5m	4.867706 100.683263
9	9	Concrete Pole 7.5m	4.867647 100.682994
10	10	Concrete Pole 7.5m	
11	11	Concrete Pole 7.5m	4.86761072 100.6825766
12	12	Concrete Pole 7.5m	
13	13	Concrete Pole 7.5m	
14	14	Concrete Pole 7.5m	4.86823538 100.6833045
15	15	Concrete Pole 7.5m	
16	16	Concrete Pole 7.5m	
17	17	Concrete Pole 7.5m	
18	18	Concrete Pole 7.5m	4.86820127 100.6825435

**END OF TECHNICAL PROPOSAL**