


Road cutting for IWK sewerage work

Proposed open cut at center of road (Persiaran Seri Raia 2)

Start Coordinate: 4.508830, 101.140261

End Coordinate: 4.509663, 101.140071



Road cutting for IWK sewerage work

Proposed open cut at center of road (Persiaran Seri Raia)



Road cutting for IWK sewerage work

Proposed open cut at center of road (Persiaran Seri Raia)

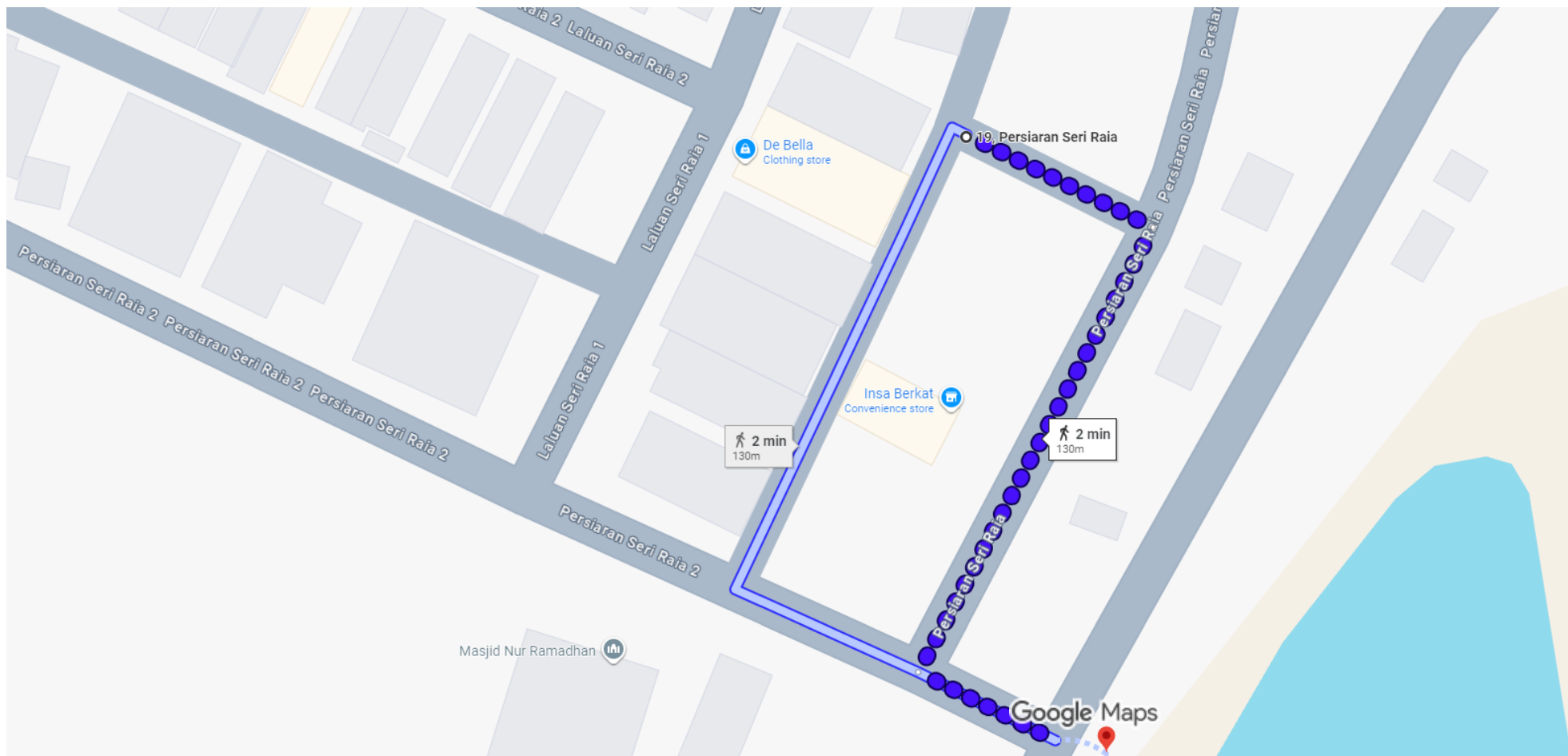


19, Persiaran Seri Raia, Kampung Kepayang, 31350 Ipoh, Perak to Warong Abang Tomok, 1, Persiaran Seri Raia, Kampung Kepayang, 31350 Ipoh, Perak


Walk 130 m, 2 min




PERSIARAN SERI RAIA 2



Map data ©2026 Google 10 m


 via Persiaran Seri Raia 2 2 min
 130 m


 via Persiaran Seri Raia 2 min
 130 m