

KELULUSAN PLAN

Local Authorities:-

CONFIDENTIALITY

These drawings and details are and shall remain the property of TT dotCom Sdn Bhd. Both are issued in strict confidence and shall not be reproduced, copied or used in any manner without specific written permission from the owner.

LEGEND :- OUTSIDE PLANT

- = BUILDING MANHOLE
- = BUILDING PIT
- = PROPOSED TIME MANHOLE
- = EXISTING TIME MANHOLE
- = EXISTING TIME MANHOLE (JB30)
- = PROPOSED HDD
- = EXISTING TIME DUCT ROUTE
- = PROPOSED TIME DUCT TO BUILDING
- = EXISTING BUILDING DUCT ROUTE
- = EXISTING BUILDING CABLE TRAY
- = PROPOSED TRUNKING
- = PROPOSED CONDUIT
- = PROPOSED OPENCUT

SCHEDULE OF QUANTITY

SYMBOL	DESCRIPTION	QTY
	TIME EXISTING MANHOLE	02
	PROPOSED JRC7	12
	PROPOSED HDD	3150 MTR
	PROPOSED MICROTRENCHING	-
	EXISTING TIME POLE	-
	PROPOSED 144C	3300 MTR
	PROPOSED GI	-



REV. NO.	REV. DATE	REV. BY	DESCRIPTION:

time™

TT dotCom Sdn Bhd (52371-A)
No 14, Jalan Majistret U1/26,
Hicom Glenmarie Industrial Park
40150 Shah Alam, Selangor Darul Ehsan, Malaysia.
Tel: +60 3 5032 6000
Website: www.time.com.my

PROJECT TITLE: OSP Network: Proposed infrastructure upgrade from overhead to underground for Link Trong-Kuala Kurau AREA 3	
DRAWING TITLE: SITE PLAN DRAWING (TECHNICAL PROPOSAL (TP) FOR LAST MILE LINK AND BUILDING ACCESS)	
DRAWING NO:	SHEET NO: 1/4

DRAWING SCALE: NTS	DRAWING UNITS: METER
PREPARED BY: RAMESH	INITIAL & DATE: 05.09.2025
DESIGNED BY: WINSOME ENG.	INITIAL & DATE: -
CHECKED BY: -	INITIAL & DATE: -
APPROVED BY: -	INITIAL & DATE: -














KELULUSAN PLAN

Local Authorities:-








CONFIDENTIALITY

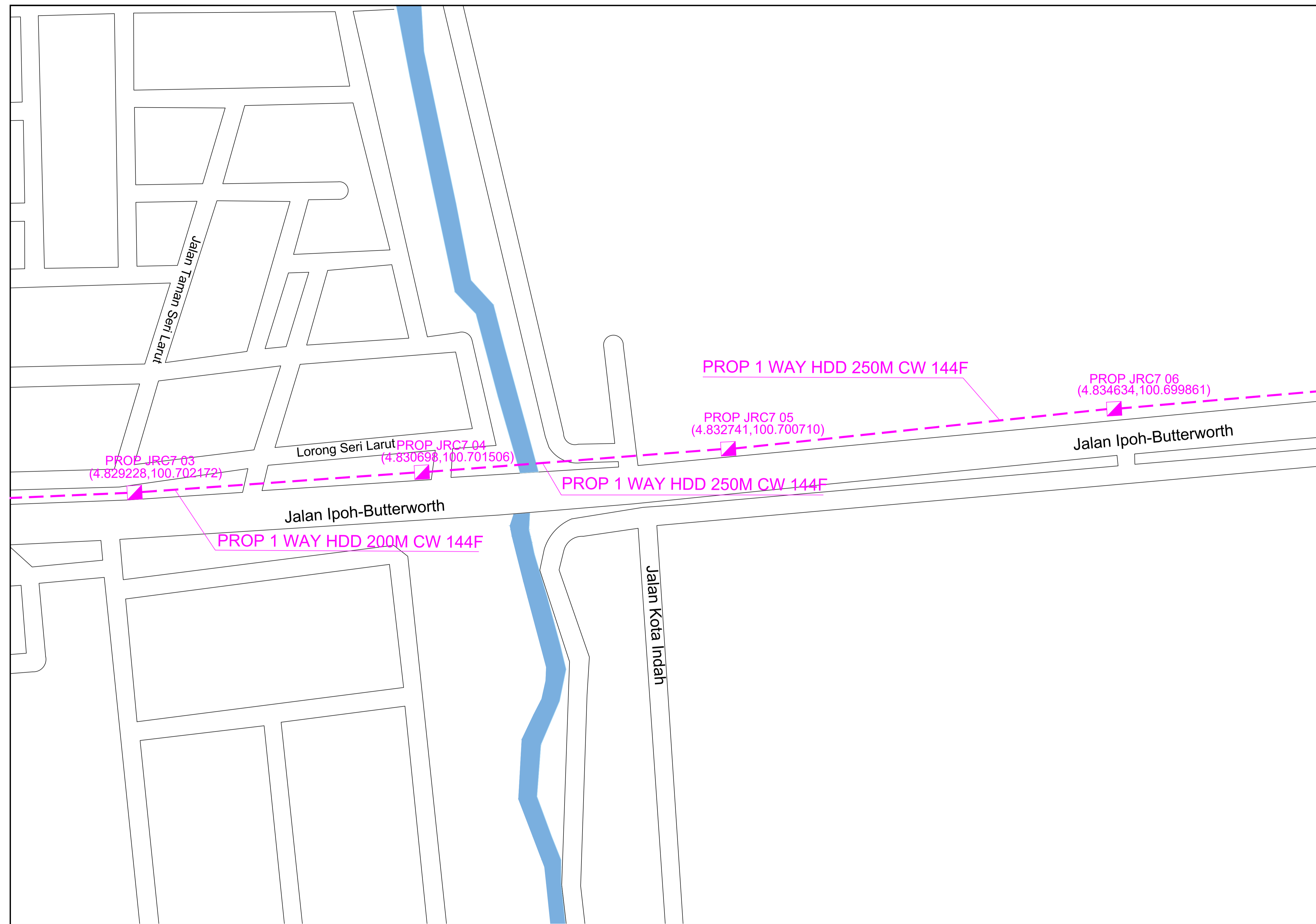
These drawings and details are and shall remain the property of TT dotCom Sdn Bhd. Both are issued in strict confidence and shall not be reproduced, copied or used in any manner without specific written permission from the owner.

LEGEND :- OUTSIDE PLANT

-  = BUILDING MANHOLE
-  = BUILDING PIT
-  = PROPOSED TIME MANHOLE
-  = EXISTING TIME MANHOLE
-  = EXISTING TIME MANHOLE (JB30)
-  = PROPOSED HDD
-  = EXISTING TIME DUCT ROUTE
-  = PROPOSED TIME DUCT TO BUILDING
-  = EXISTING BUILDING DUCT ROUTE
-  = EXISTING BUILDING CABLE TRAY
-  = PROPOSED TRUNKING
-  = PROPOSED CONDUIT
-  = PROPOSED OPENCUT

SCHEDULE OF QUANTITY

SYMBOL	DESCRIPTION	QTY
	TIME EXISTING MANHOLE	02
	PROPOSED JRC7	12
	PROPOSED HDD	3150 MTR
	PROPOSED MICROTRENCHING	-
	EXISTING TIME POLE	-
	PROPOSED 144C	3300 MTR
	PROPOSED GI	-



REV. NO.	REV. DATE	REV. BY	DESCRIPTION:

time™

TT dotCom Sdn Bhd (52371-A)
No 14, Jalan Majistret U1/26,
Hicom Glenmarie Industrial Park
40150 Shah Alam, Selangor Darul Ehsan, Malaysia.
Tel: +60 3 5032 6000
Website: www.time.com.my

PROJECT TITLE: OSP Network: Proposed infrastructure upgrade from overhead to underground for Link Trong-Kuala Kurau AREA 3	
DRAWING TITLE: SITE PLAN DRAWING (TECHNICAL PROPOSAL (TP) FOR LAST MILE LINK AND BUILDING ACCESS)	
DRAWING NO:	SHEET NO: 2/4

DRAWING SCALE: NTS	DRAWING UNITS: METER
PREPARED BY: RAMESH	INITIAL & DATE: 05.09.2025
DESIGNED BY: WINSOME ENG.	INITIAL & DATE: -
CHECKED BY: -	INITIAL & DATE: -
APPROVED BY: -	INITIAL & DATE: -














KELULUSAN PLAN

Local Authorities:-








CONFIDENTIALITY

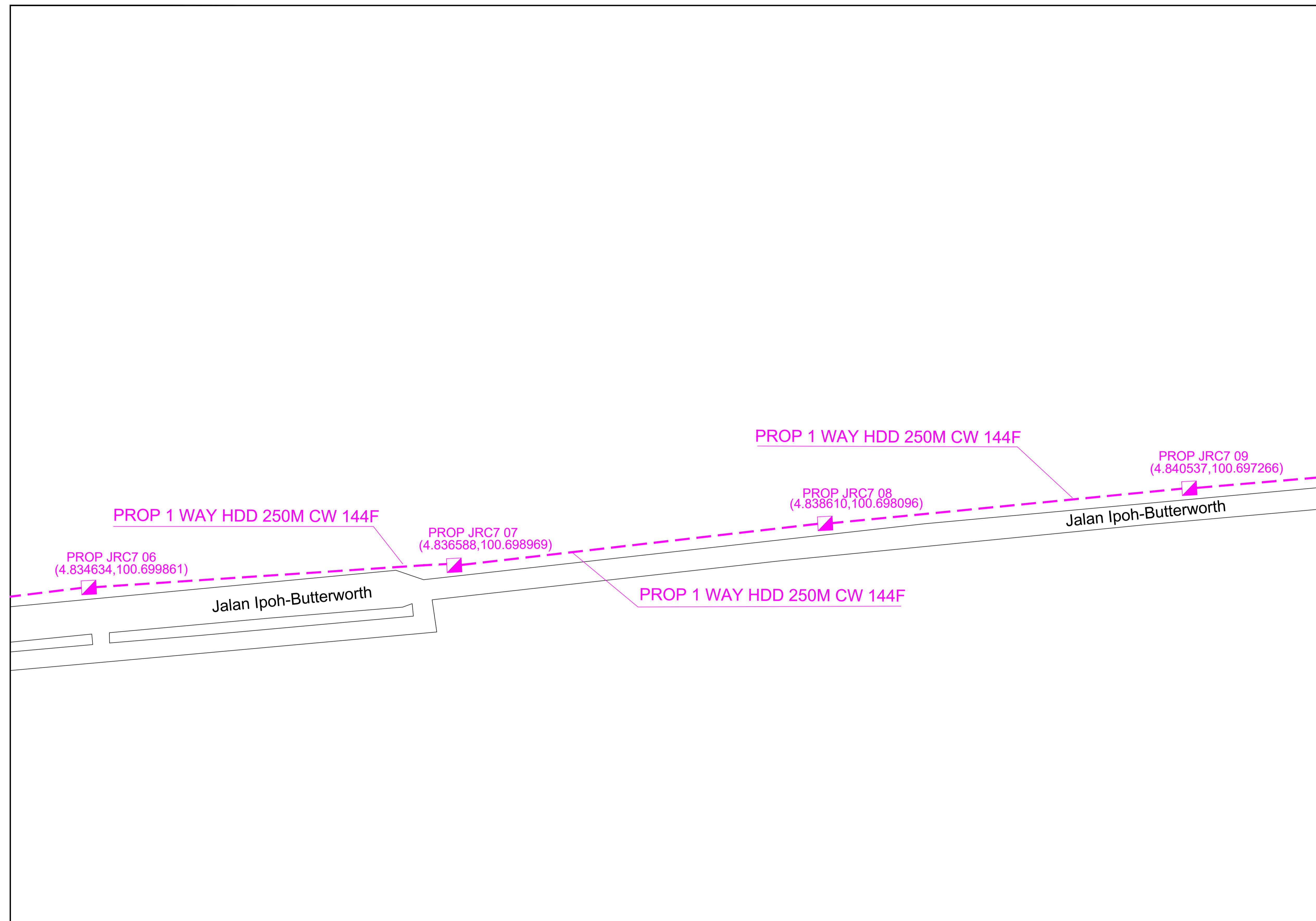
These drawings and details are and shall remain the property of TT dotCom Sdn Bhd. Both are issued in strict confidence and shall not be reproduced, copied or used in any manner without specific written permission from the owner.

LEGEND :- OUTSIDE PLANT

-  = BUILDING MANHOLE
-  = BUILDING PIT
-  = PROPOSED TIME MANHOLE
-  = EXISTING TIME MANHOLE
-  = EXISTING TIME MANHOLE (JB30)
-  = PROPOSED HDD
-  = EXISTING TIME DUCT ROUTE
-  = PROPOSED TIME DUCT TO BUILDING
-  = EXISTING BUILDING DUCT ROUTE
-  = EXISTING BUILDING CABLE TRAY
-  = PROPOSED TRUNKING
-  = PROPOSED CONDUIT
-  = PROPOSED OPENCUT

SCHEDULE OF QUANTITY

SYMBOL	DESCRIPTION	QTY
	TIME EXISTING MANHOLE	02
	PROPOSED JRC7	12
	PROPOSED HDD	3150 MTR
	PROPOSED MICROTRENCHING	-
	EXISTING TIME POLE	-
	PROPOSED 144C	3300 MTR
	PROPOSED GI	-



REV. NO.	REV. DATE	REV. BY	DESCRIPTION:

time™

TT dotCom Sdn Bhd (52371-A)
No 14, Jalan Majistret U1/26,
Hicom Glenmarie Industrial Park
40150 Shah Alam, Selangor Darul Ehsan, Malaysia.
Tel: +60 3 5032 6000
Website: www.time.com.my

PROJECT TITLE: OSP Network: Proposed infrastructure upgrade from overhead to underground for Link Trong-Kuala Kurau AREA 3	
DRAWING TITLE: SITE PLAN DRAWING (TECHNICAL PROPOSAL (TP) FOR LAST MILE LINK AND BUILDING ACCESS)	
DRAWING NO:	SHEET NO: 3/4

DRAWING SCALE: NTS	DRAWING UNITS: METER
PREPARED BY: RAMESH	INITIAL & DATE: 05.09.2025
DESIGNED BY: WINSOME ENG.	INITIAL & DATE: -
CHECKED BY: -	INITIAL & DATE: -
APPROVED BY: -	INITIAL & DATE: -














KELULUSAN PLAN

Local Authorities:-








CONFIDENTIALITY

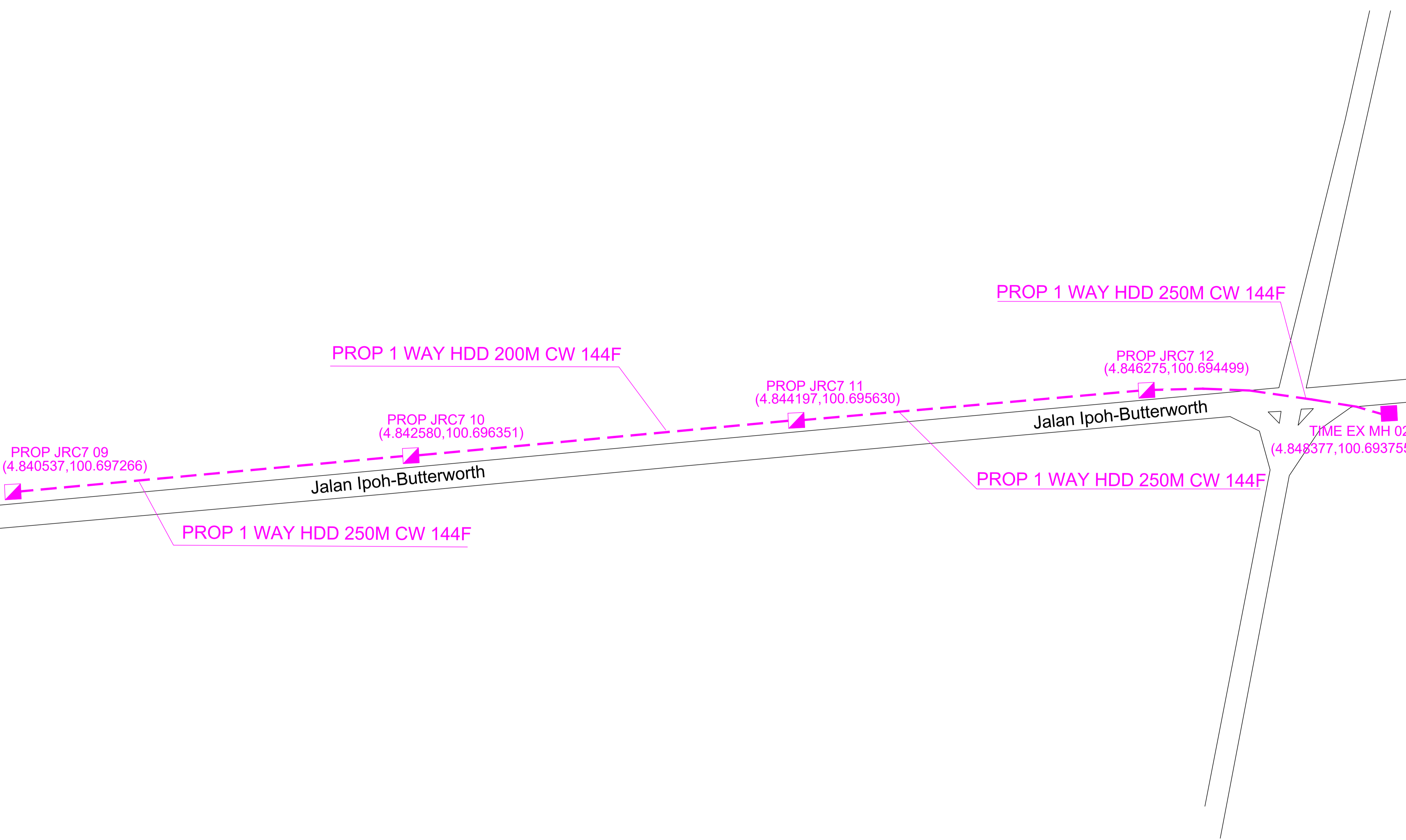
These drawings and details are and shall remain the property of TT dotCom Sdn Bhd. Both are issued in strict confidence and shall not be reproduced, copied or used in any manner without specific written permission from the owner.

LEGEND :- OUTSIDE PLANT

-  = BUILDING MANHOLE
-  = BUILDING PIT
-  = PROPOSED TIME MANHOLE
-  = EXISTING TIME MANHOLE
-  = EXISTING TIME MANHOLE (JB30)
-  = PROPOSED HDD
-  = EXISTING TIME DUCT ROUTE
-  = PROPOSED TIME DUCT TO BUILDING
-  = EXISTING BUILDING DUCT ROUTE
-  = EXISTING BUILDING CABLE TRAY
-  = PROPOSED TRUNKING
-  = PROPOSED CONDUIT
-  = PROPOSED OPENCUT

SCHEDULE OF QUANTITY

SYMBOL	DESCRIPTION	QTY
	TIME EXISTING MANHOLE	02
	PROPOSED JRC7	12
	PROPOSED HDD	3150 MTR
	PROPOSED MICROTRENCHING	-
	EXISTING TIME POLE	-
	PROPOSED 144C	3300 MTR
	PROPOSED GI	-



REV. NO.	REV. DATE	REV. BY	DESCRIPTION:

timeTM

TT dotCom Sdn Bhd (52371-A)
No 14, Jalan Majistret U1/26,
Hicom Glenmarie Industrial Park
40150 Shah Alam, Selangor Darul Ehsan, Malaysia.
Tel: +60 3 5032 6000
Website: www.time.com.my

PROJECT TITLE: OSP Network: Proposed infrastructure upgrade from overhead to underground for Link Trong-Kuala Kurau AREA 3	
DRAWING TITLE: SITE PLAN DRAWING (TECHNICAL PROPOSAL (TP) FOR LAST MILE LINK AND BUILDING ACCESS)	
DRAWING NO:	SHEET NO: 4/4

DRAWING SCALE: NTS	DRAWING UNITS: METER
PREPARED BY: RAMESH	INITIAL & DATE: 05.09.2025
DESIGNED BY: WINSOME ENG.	INITIAL & DATE: -
CHECKED BY: -	INITIAL & DATE: -
APPROVED BY: -	INITIAL & DATE: -