

TECHNICAL PROPOSAL (OSP)



Ext. MH1

LAT : 4.538795 , LONG : 100.719167



Ext. MH2

LAT : 4.534564 , LONG : 100.719495

CIVIL INFRASTRUCTURE AND PROPOSE 1WAY HDD FIBRE OPTIC CABLING SYSTEM

Project Name: TP EX IMPLEMENTATION - JLN CHANGKAT JERING-SRI MANJUNG, TERONG

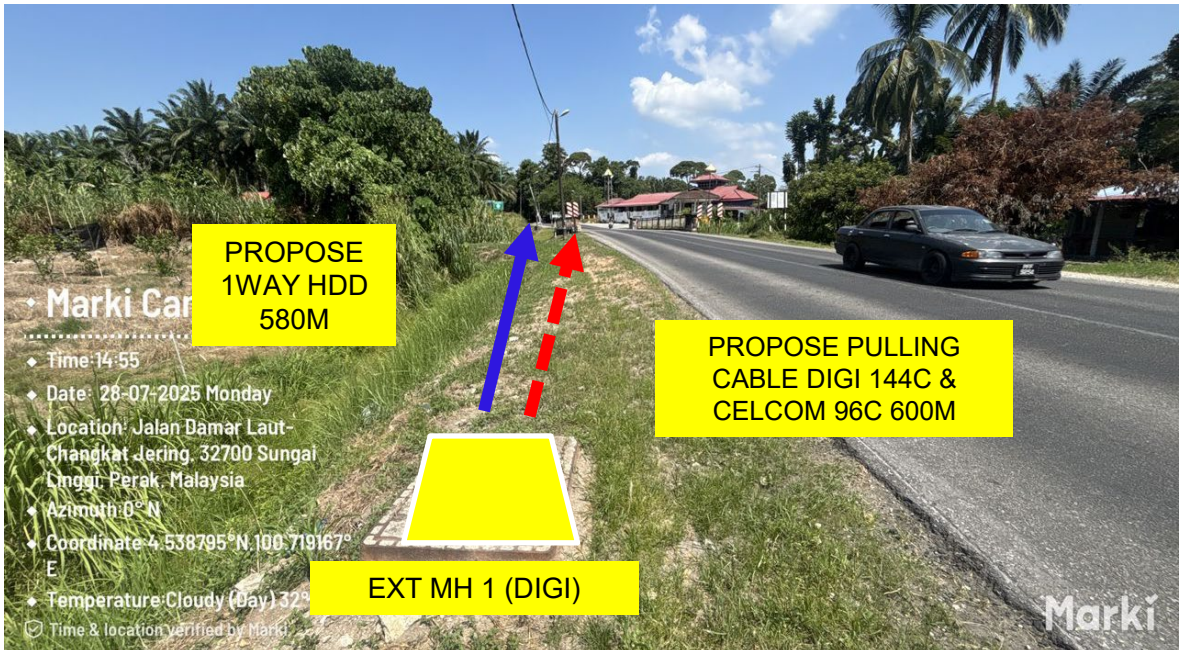
Region : NORTHERN

Site/Link Name : FL3-0009_AB_14-0060_JUNCTION AT JLN KUALA TRONG_JUNCTION AT JLN SI PUTEH

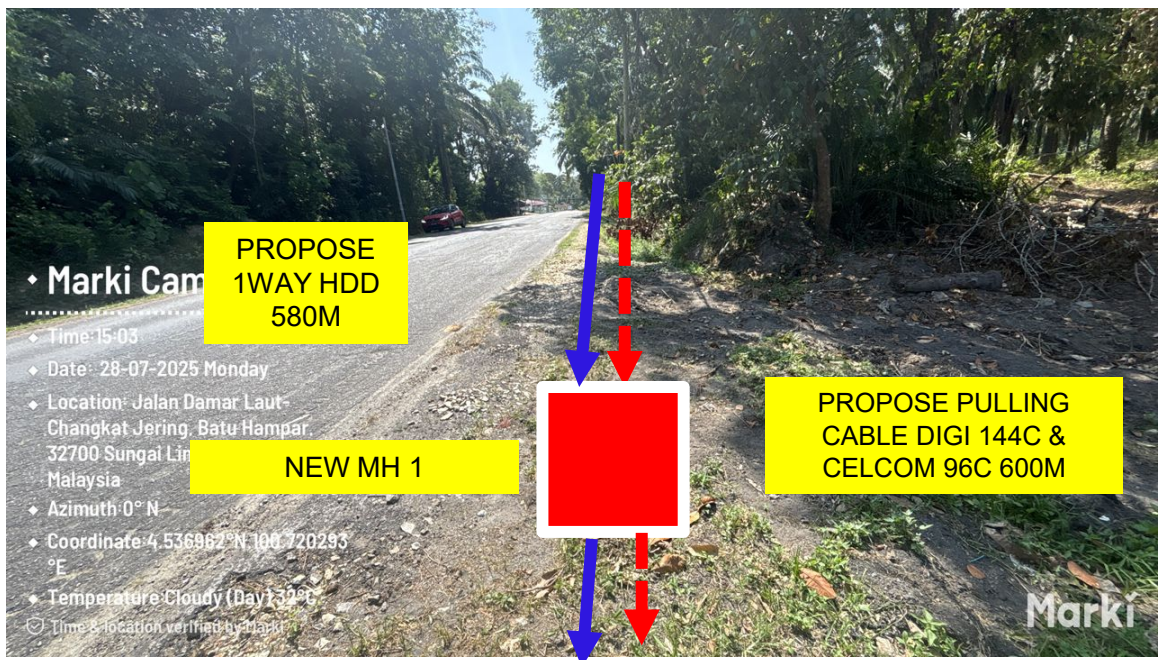
Site A : JUNCTION AT JLN KUALA TRONG

Site B : JUNCTION AT JLN SI PUTEH

Section 5: Outside Plant Site Snapshot




JALAN CHANGKAT JERING-SRI MANJUNG- KAMPUNG KOH

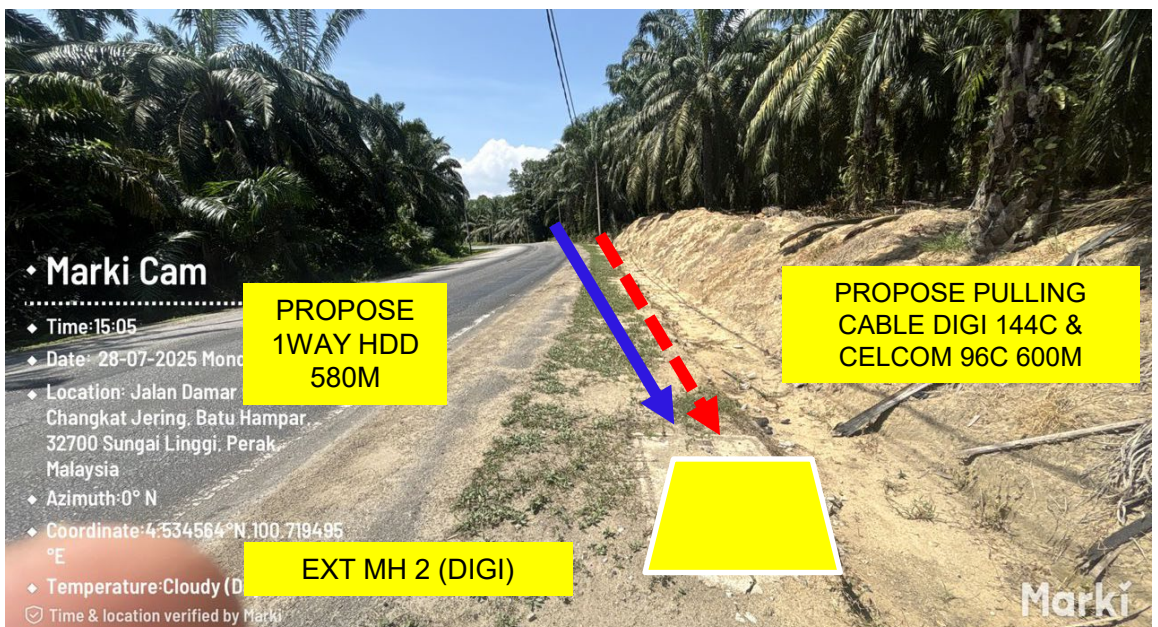


JALAN CHANGKAT JERING-SRI MANJUNG- KAMPUNG KOH

Section 5: Outside Plant Site Snapshot



JALAN CHANGKAT JERING-SRI MANJUNG- KAMPUNG KOH



JALAN CHANGKAT JERING-SRI MANJUNG- KAMPUNG KOH