

SSU MAGNALIUM SIMPANG PULAI

LAT/LONG: N 4.516937° E 101.110783°

SSU ALLBORG PINJI ESTATE

LAT/LONG: N 4.524094° E 101.077383°

CIVIL INFRASTRUCTURE AND FIBRE OPTIC CABLING SYSTEM

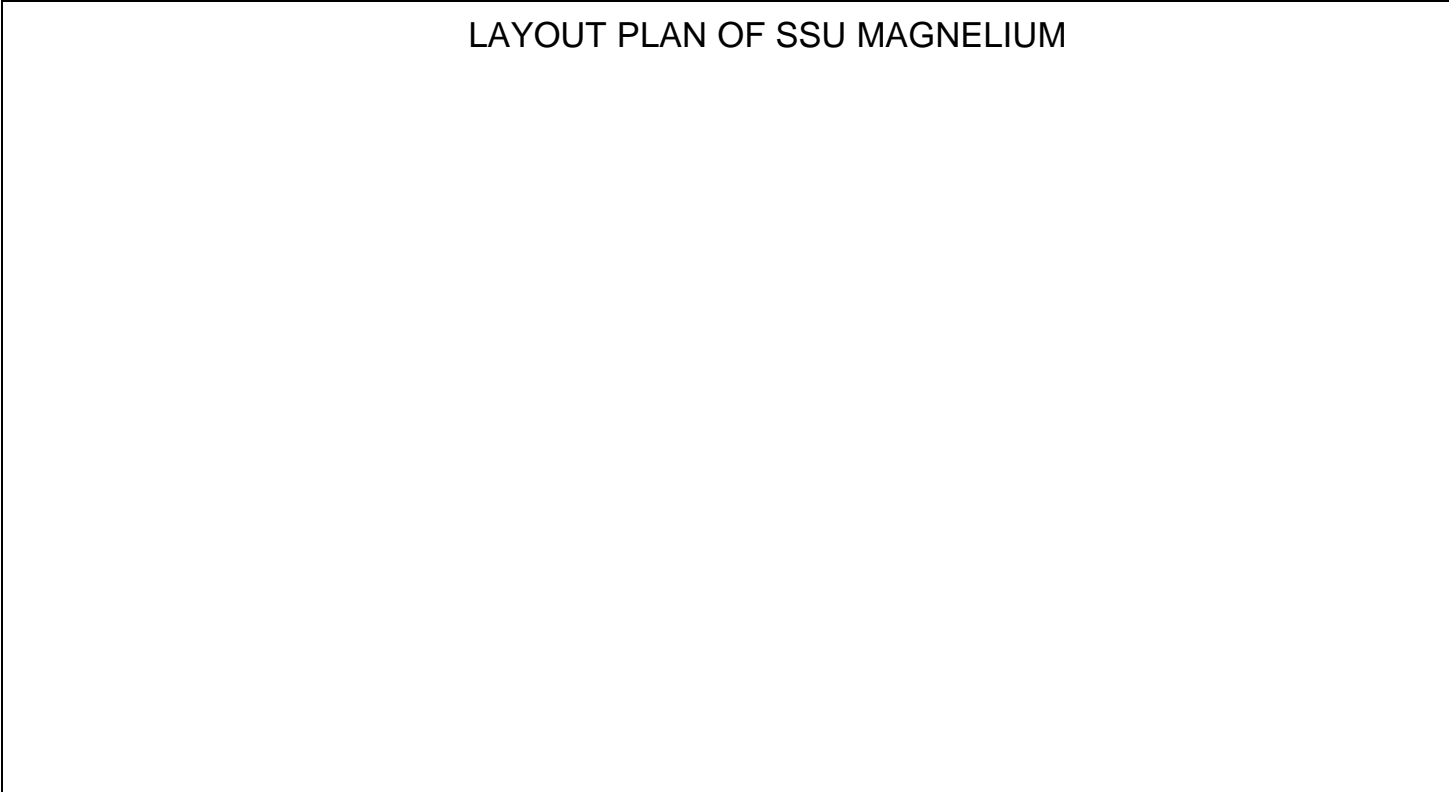
PROJECT NAME : INSTALL NEW FIBRE FROM SSU MAGNALIUM TO SSU AALBORG



REGION : NORTHERN

SITE / LINK : SSU MAGNALIUM TO SSU ALLBORG

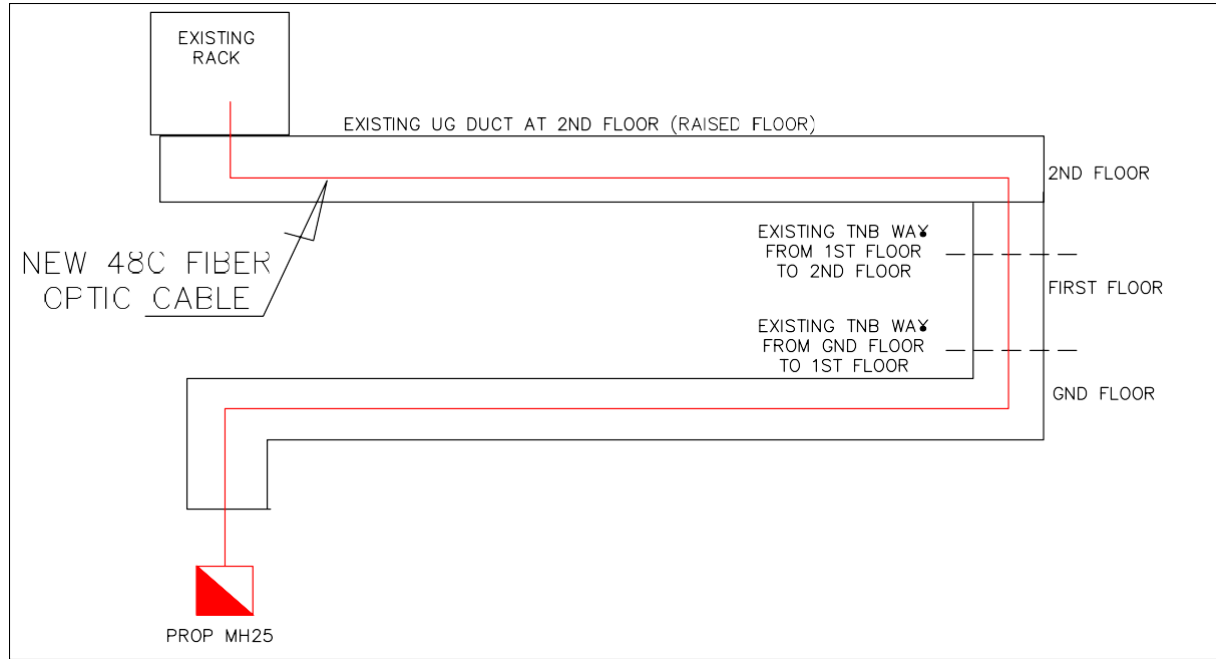


# LAYOUT PLAN OF SSU MAGNELIUM



	Management Information		Project Owner : TNB-IT Sdn Bhd Level 27, Bangunan Dua Sentral No.8, Jalan Tun Sambanthan 50470, Kuala Lumpur		Northern	SSU MAGNALIUM TO SSU ALLBORG	NTS	
	Total Distance							
	Total Length of Duct (KM) :							
	Total Distance (GG) : Total No. of Manhole : Total No. of Handhole :		Revision No :	Submission Date:	Checked By :		LOA Reference No./Contract No. :	
	Total No. of Pole :						Drawing Title :	
	Management Information		Ammended By :		Approved By :		FIBER OPTIC FROM SSU MAGNALIUM TO SSU ALLBORG	
	Total No. of Street Cabinet (e.g.CCC,FEDB)							

## LAYOUT PLAN OF SSU AALBORG



	Management Information		Project Owner : TNB-IT Sdn Bhd Level 27, Bangunan Dua Sentral No.8, Jalan Tun Sambanthan 50470, Kuala Lumpur		Northern	SSU MAGNALIUM TO SSU ALLBORG	NTS		
	Total Distance								
Total Length of Duct (KM) :			Revision No : Submission Date:	Checked By :	LOA Reference No./Contract No. :				
Total Distance (GG) :									
Total No. of Manhole :			Ammended By :		Approved By :		Drawing Title : FIBER OPTIC FROM SSU MAGNALIUM TO SSU ALLBORG		
Total No. of Handhole :									
Total No. of Pole :			Drawing No :						
Management Information									
Total No. of Street Cabinet (e.g. CCC, FEDB)									
 MAINHOLE  NEW PROPOSED OPEN CUT  NEW PROPOSED HDD									