
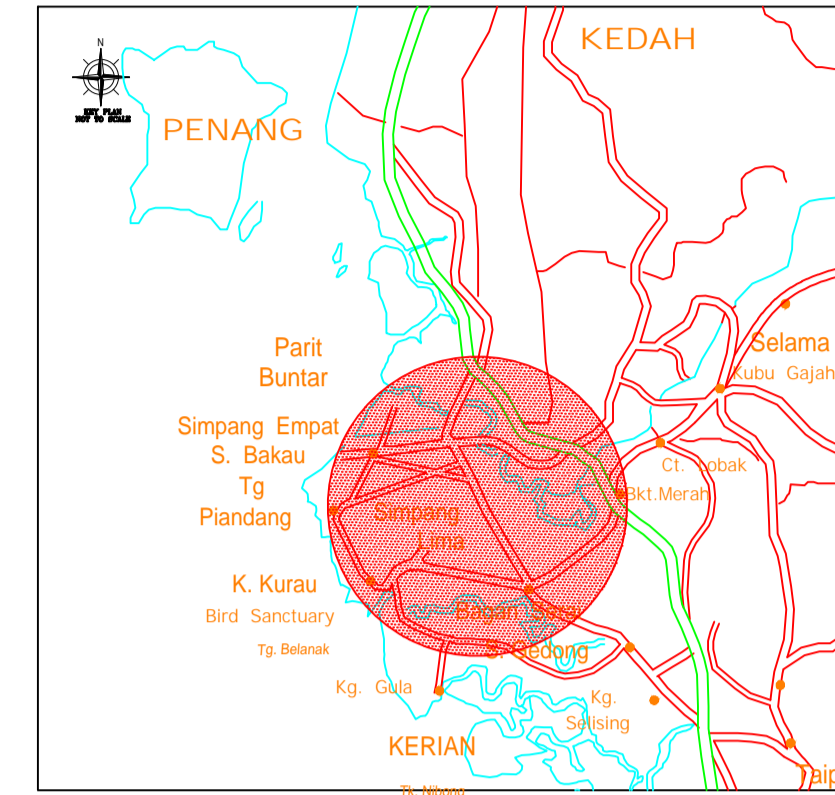


DAERAH KERIAN, MUKIM PARIT BUNTAR
 SKALA : 800
 NO. SYIT PIAWAI : 373 & 374



REMARKS :

No.	Descriptions	Comment

LEGEND :

Power Cable	Manhole Power
Telecom Cable	Manhole Fiber Optic
Water Pipe	Water Chamber
Fibre Optic	Sump
ROW Line	Gate
Lamp Post	Fence
Traffic light	Tree
Electric Pole	Signboard
Telecom Pole	Water Valve
Fire Hydrant	

CLIENT :

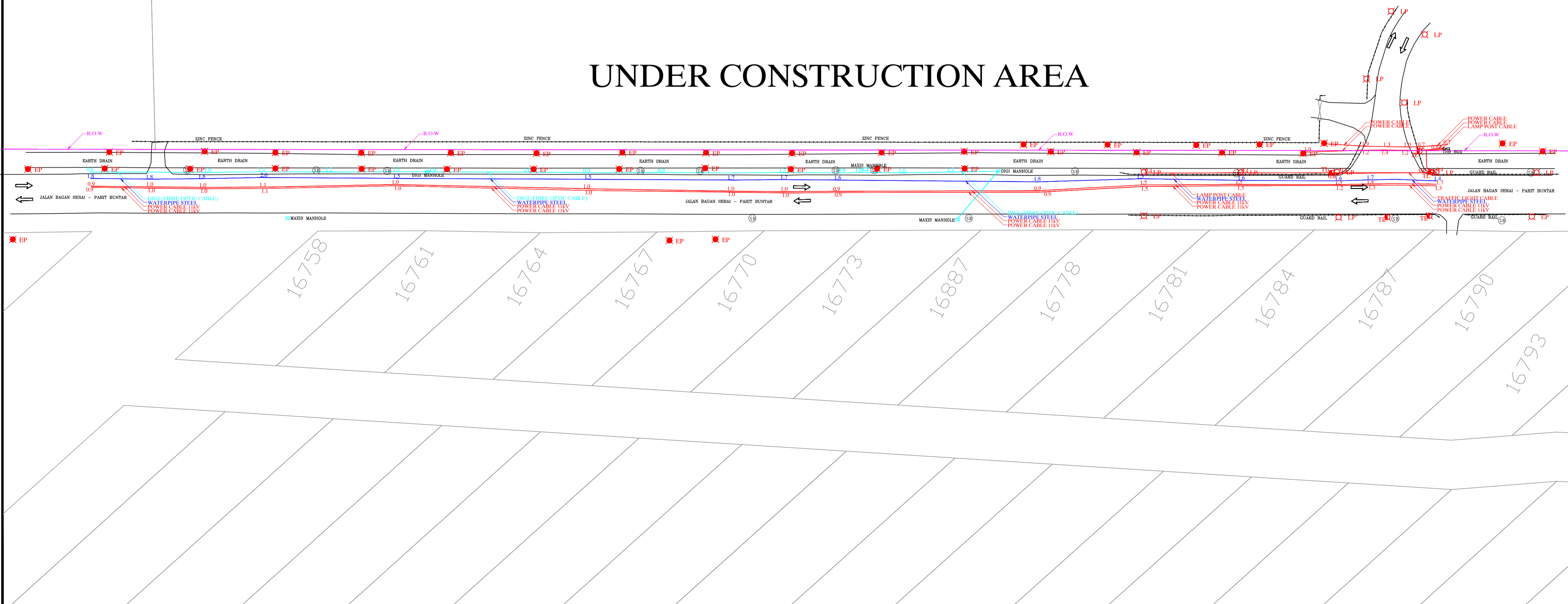
PLH ENTERPRISE SDN. BHD.
 NO 30, LORONG PERMAI INDAH 7,
 TAMAN LEMBAH INDAH, 14100
 SIMPANG AMPAT, SEBERANG
 PRAI, PULAU PINANG

LICENSED SURVEYOR :

SYARIKAT JURUKUR MALAYSIA
 No. 4788, Tingkat 1,
 Jalan Pantai, Butterworth,
 Pulau Pinang, Malaysia
 Tel: +604-3231492 Faks: +604-3325842

LEMBAGA JURUKUR TANAH MALAYSIA
 NIK MAZLAN BIN NIK MOHAMAD
 NIK MAZLAN BIN NIK MOHAMAD
 M.I.S.M., M.A.A.L.S., Licensed Land Surveyor
 Land Surveyor Licensed Under Act 459 (Revised 1991)
 SAYA BERTANGGUNGJAWAB KEATAS SEGALA KERJA-KERJA PEMETAAN
 UTILITI DIBAWAH TANAH DAN ROW BAGI KAWASAN TERSEBUT

UNDER CONSTRUCTION AREA



DETECTION :

ULTRA INFRA TECHNOLOGIES (M) SDN. BHD
 NO.26, LORONG JANGGUS JAYA 1,
 TAMAN JANGGUS JAYA,
 13500 PERMATANG PAUH, PULAU PINANG.
 EMAIL: ultrainfrotechnologies@gmail.com
 (1557191 - A)

N.KHAIRIL ANWAR BIN MOHAMAD
 Managing Director
 SAYA BERTANGGUNGJAWAB KEATAS SEGALA KERJA-KERJA PEMETAAN
 UTILITI DIBAWAH TANAH BAGI KAWASAN TERSEBUT

PROJECT TITLE :

UNDERGROUND UTILITY DETECTION AND MAPPING FOR CADANGAN
 PEMBANGUNAN 14 UNIT IKS BERKEMBAR DI ATAS LOT 26316 MUKIM PARIT BUNTAR,
 KERIAN, PERAK DARUL RIDZUAN.

DRAWING TITLE :

UNDERGROUND UTILITY DETECTION & MAPPING

DATE	: 28 NOV 2024
SURVEYED BY	: UIT 1
DRAWN BY	: ARYH
CHECKED BY	: ARIPIIN
APPROVED BY	: KHAIRIL
PLAN NO.	: UIT(1)UDM/PNG022/1124-DET/OVERALL