



5.0 FTB Illustration



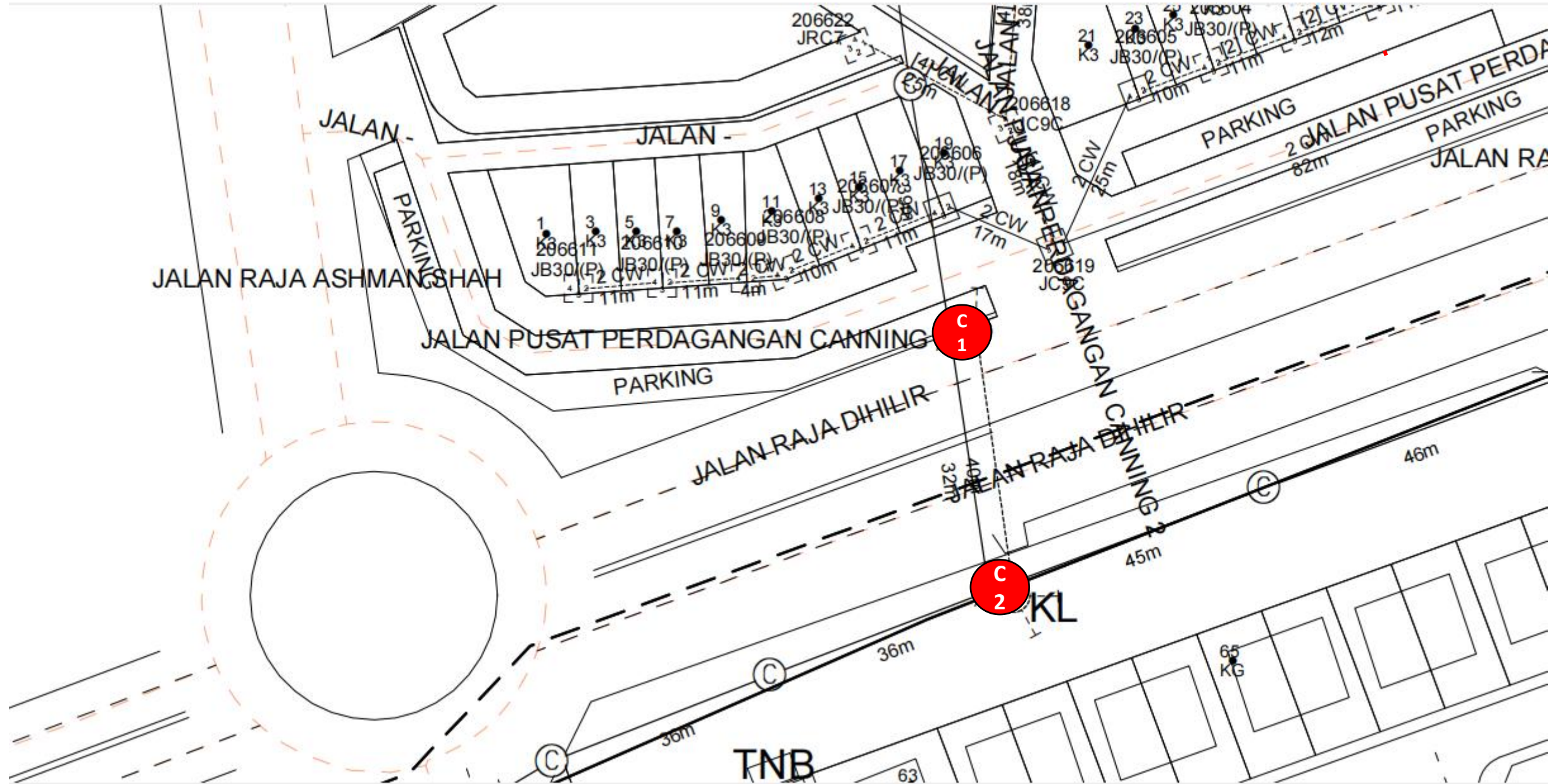
6.1 FOSC Illustration F19_20



7.0 Pole Details

NO	POLE ID	POLE TYPE	GPD COORDINATE
1	1	9M CONCRETE	4.598025131448454, 101.10622065555147
2	2	9M CONCRETE	4.5977978773965775, 101.10630648623798


7.1 Pole Plan



7.2 Pole Plan



7.3 Pole Illustration



7.4 Pole Illustration Existing pole

