

Technical Proposal for TM Project

SYARIKAT OSMANIA LOGISTICS SDN BHD
(7338-T)

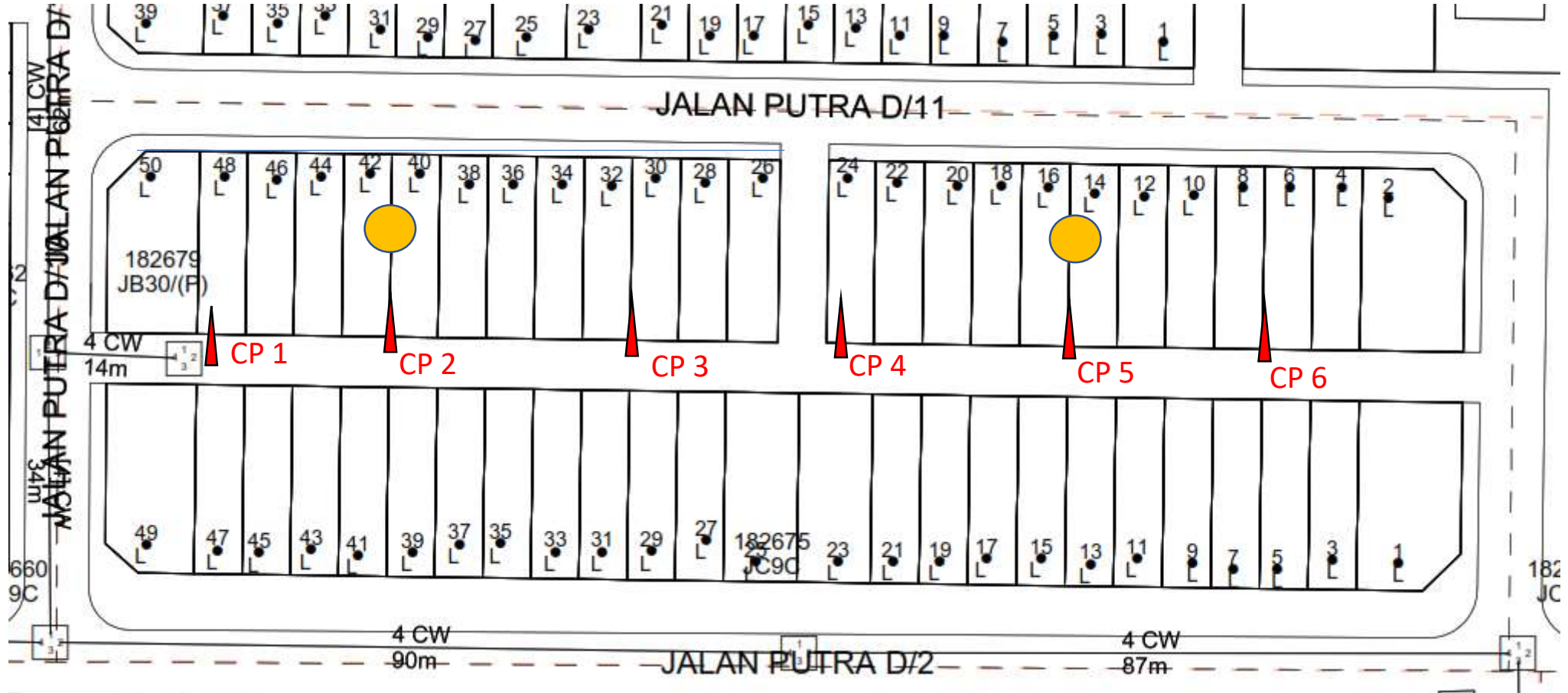


Project Description:	SRR FTTH KTS_CXXX TAMAN KLEBANG PUTRA (JALAN D11,D12,D13,D14 & D15)
Project Number:	TMNA/251274
TM Node	KTS (Kampung Tawas)
Region	Northern
NE ID	KTS_C033
Total FTTH Ports	72
Total Property	180
PF (%)	40%
RFSI Date	27 May 2025
GPS Coordinate	4.683899° 101.114390°

Prepared by:	BASRI
Company Name:	SYARIKAT OSMANIA LOGISTICS SDN. BHD.
Date:	27/3/2025
TP Revision:	2

3.1 New Pole Plan

PROPOSED NEW CONCRETE POLE BLKG RMH JALAN PUTRA D/2 & BLKG RMH JALAN PUTRA D/11



Legend:



FDC



FDP



FOSC

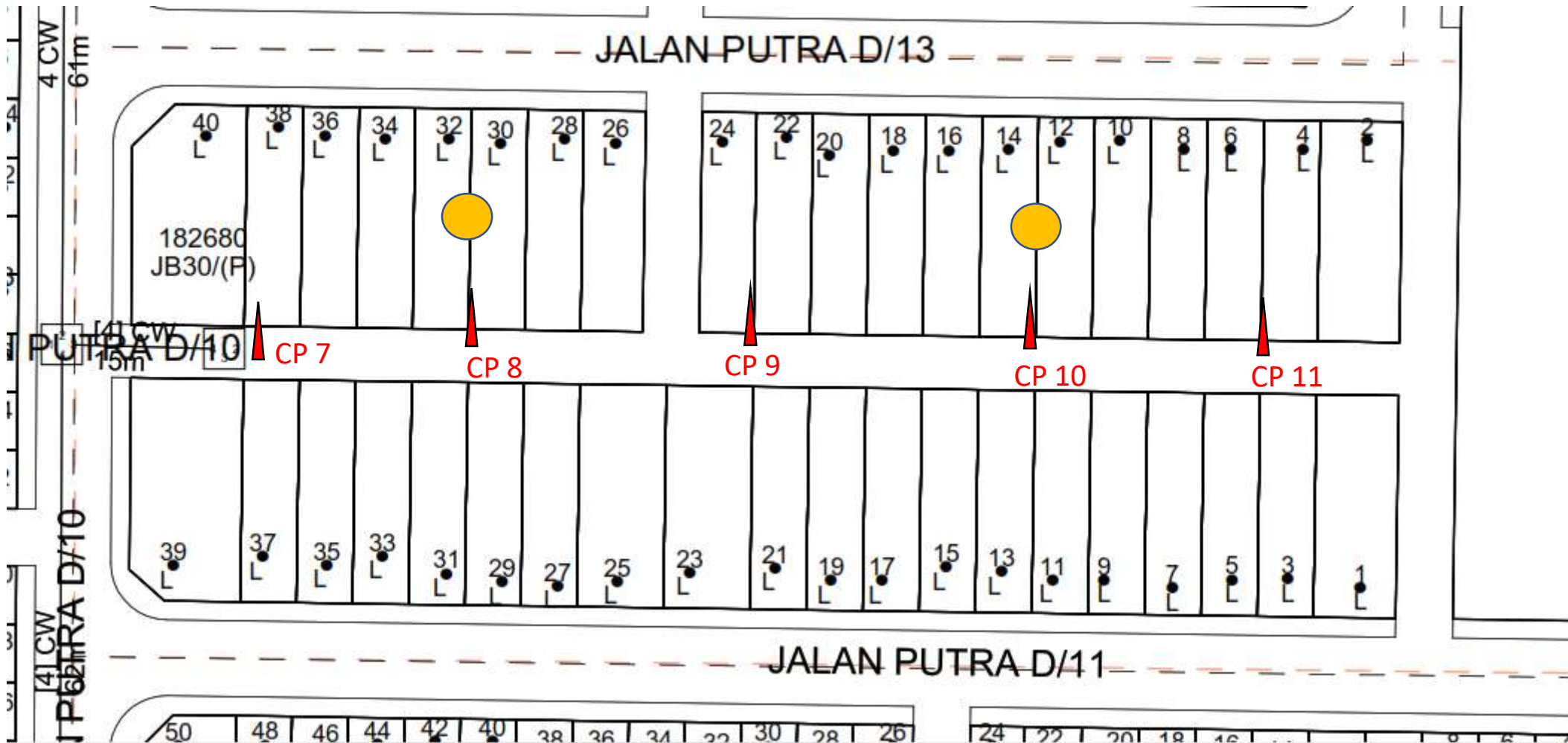


POLE

CP : CONCRETE POLE

3.1 New Pole Plan

PROPOSED NEW CONCRETE POLE BLKG RMH JALAN PUTRA D/13 & BLKG RMH JALAN PUTRA D/11



Legend:



FDC



FDP



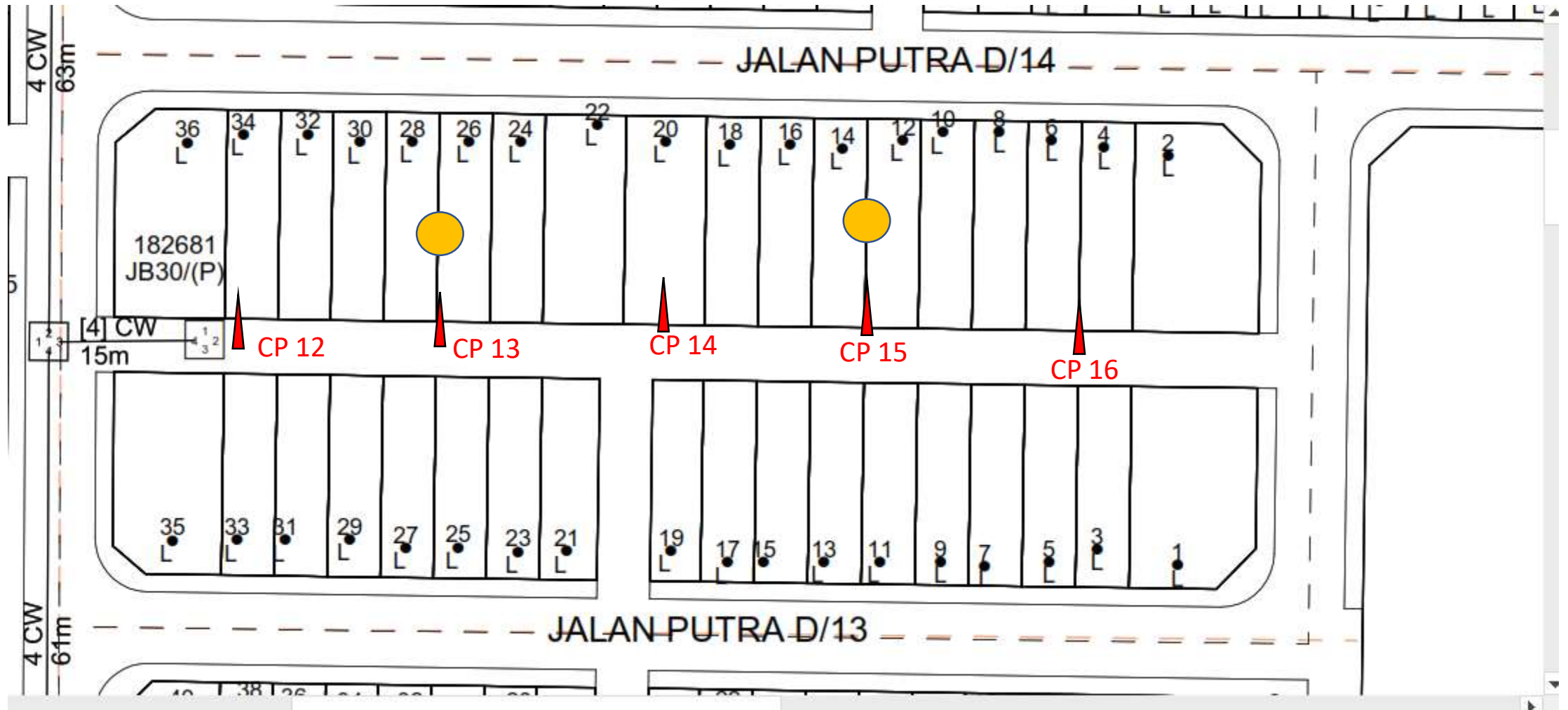
FOSC



POLE

3.1 New Pole Plan

PROPOSED NEW CONCRETE POLE BLKG RMH JALAN PUTRA D/13 & BLKG RMH JALAN PUTRA D/14



Legend:



FDC



FDP



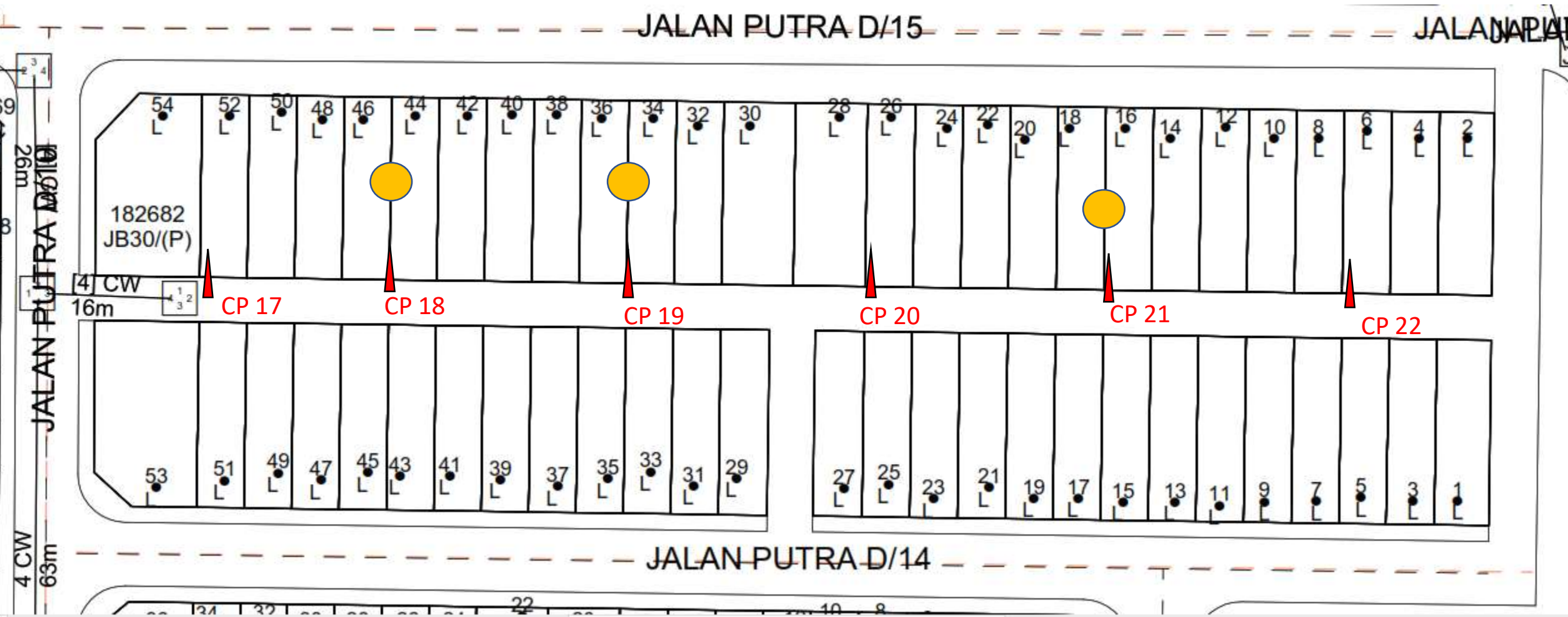
FOSC



POLE

3.1 New Pole Plan

PROPOSED NEW CONCRETE POLE BLKG RMH JALAN PUTRA D/2 & BLKG RMH JALAN PUTRA D/11




Legend:

	FDC		FDP		FOSC		POLE
---	-----	---	-----	--	------	---	------

3.2 New Pole details

No	POLE ID	Pole Type	GPS Coordinate
1	1	Concrete Pole 7.5m	4.685745° 101.111188°
2	2	Concrete Pole 7.5m (DP)	4.685736° 101.111384°
3	3	Concrete Pole 7.5m	4.685734° 101.111730°
4	4	Concrete Pole 7.5m	4.685741° 101.111956°
5	5	Concrete Pole 7.5m (DP)	4.685721° 101.112338°
6	6	Concrete Pole 7.5m	4.685714° 101.112562°
7	7	Concrete Pole 7.5m	4.686309° 101.111198°
8	8	Concrete Pole 7.5m (DP)	4.686307° 101.111463°
9	9	Concrete Pole 7.5m	4.686310° 101.111740°
10	10	Concrete Pole 7.5m (DP)	4.686321° 101.111964°
11	11	Concrete Pole 7.5m	4.686308° 101.112121°
12	12	Concrete Pole 7.5m	4.686608° 101.111204°
13	13	Concrete Pole 7.5m (DP)	4.686618° 101.111459°
14	14	Concrete Pole 7.5m	4.686622° 101.111734°
15	15	Concrete Pole 7.5m (DP)	4.686608° 101.111958°
16	16	Concrete Pole 7.5m	4.686610° 101.112127°
17	17	Concrete Pole 7.5m	4.687480° 101.111204°
18	18	Concrete Pole 7.5m (DP)	4.687475° 101.111407°


3.3 New Pole Illustration



Concrete Pole 1 - 6



Concrete Pole 7 - 11



Pole 17 – Pole 22

OPEN TRENCH FROM PITT TO NEW POLE