








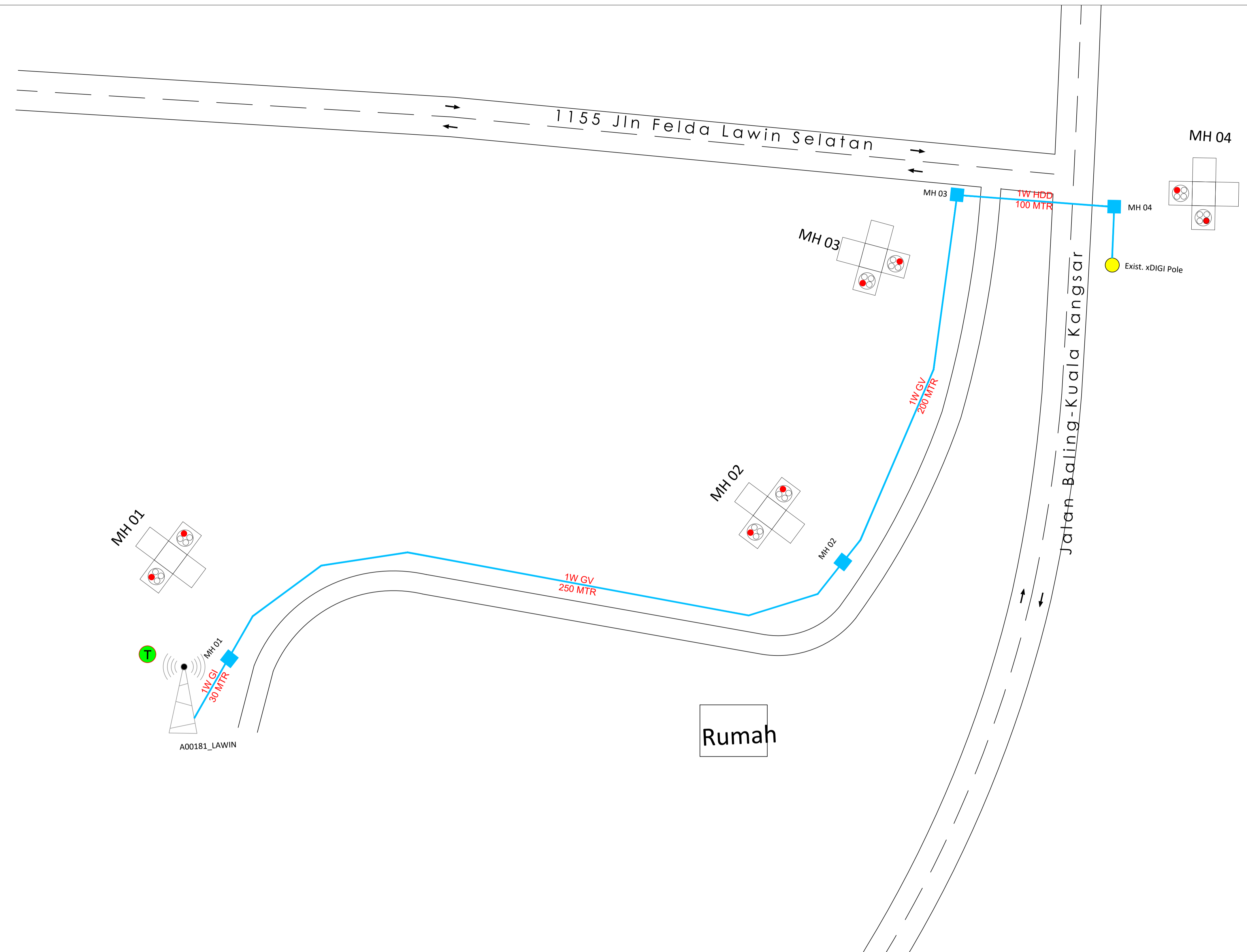
<b>Page</b>	<b>1</b>
<b>Description</b>	<b>Distance (Mtr)</b>
Civil Distance	
Total Civil Distance	
Cable Distance	
Total Cable Distance	
No of proposed MH	
No of existing MH	
Total No of MH	
No of Joint	
Total No of Joint	

**Prepared by**  
Contractor Name:

**Checked by**  
OSP Roll Out :

**Legend**

	Celcom existing MH
	Proposed Celcom MH
	Digi MH
	Celcom existing
	Celcom proposed
	Digi existing
	Digi new



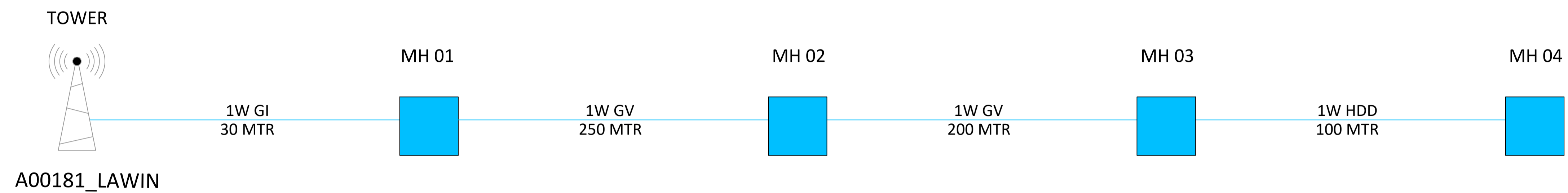
**Approved by**  
Contractor :

Celcom :

**OM HQ**

<b>CENTRAL</b>	<b>SCALE</b>
<b>Project Information:</b>	
Project Title :	
PO Number :	
PO Distance :	
Drawing No:	








<b>Page</b>	<b>1</b>
<b>Description</b>	<b>Distance (Mtr)</b>
Civil Distance	
Total Civil Distance	
Cable Distance	
Total Cable Distance	
No of proposed MH	
No of existing MH	
Total No of MH	
No of Joint	
Total No of Joint	



**Prepared by**  
Contractor Name:

**Checked by**  
OSP Roll Out :

**Legend**

-  Celcom existing MH
-  Proposed Celcom MH
-  Digi Pole
-  Celcom existing
-  Celcom proposed
-  Digi existing
-  Digi new

CENTRAL

SCALE

**Project Information:**

Project Tittle :

PO Number :

PO Distance :

Drawing No:

**Approved by**  
Contractor :

Celcom :

**OM HQ**

**celcomdigi**

