

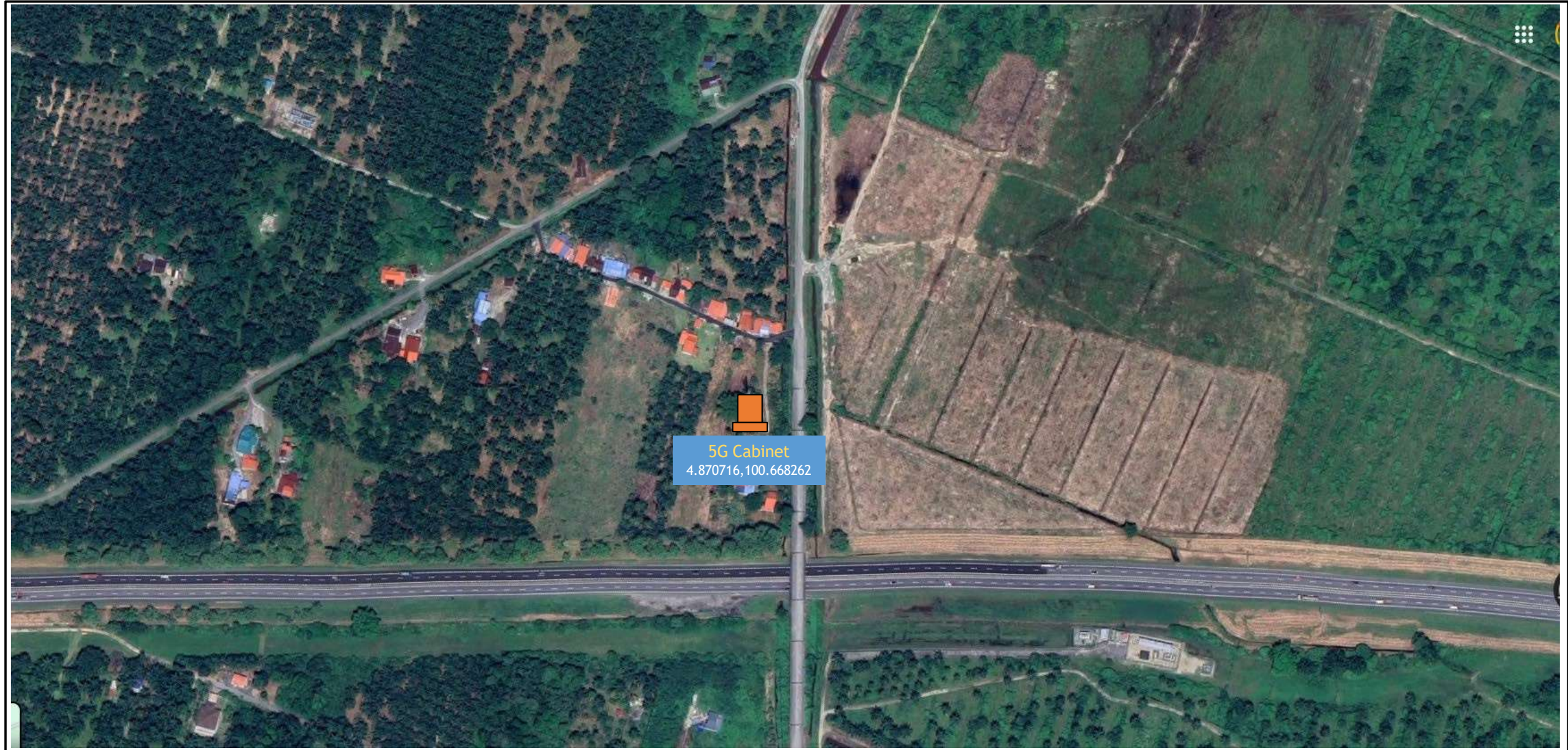
Technical Proposal for TM Project




Project Description:	UM5G FOC SIM_FXX NID UM5G NGBH - KSET
Project Number:	TMNA/250619
TM Node	SIM
Region	NORTHERN
SITE ID	TINT
RFSI Date	31 JANUARY 2026
GPS Coordinate	4.870716,100.668262
Main Fiber Info	KMT_F16
Required Permit OSA	No
Landowner permit/issue	YES
Required IW	No
Floor Involved for IW	NO

Prepared by:	KHAIRUL ASUAN
Company Name:	PROSERINS TECHNOLOGY SDN. BHD.
Date:	24/11/2025
TP Revision:	0

1.1 5G Cabinet Map Location



Legend:  5G Cabinet Location

1.2 5G Cabinet Details and Illustration

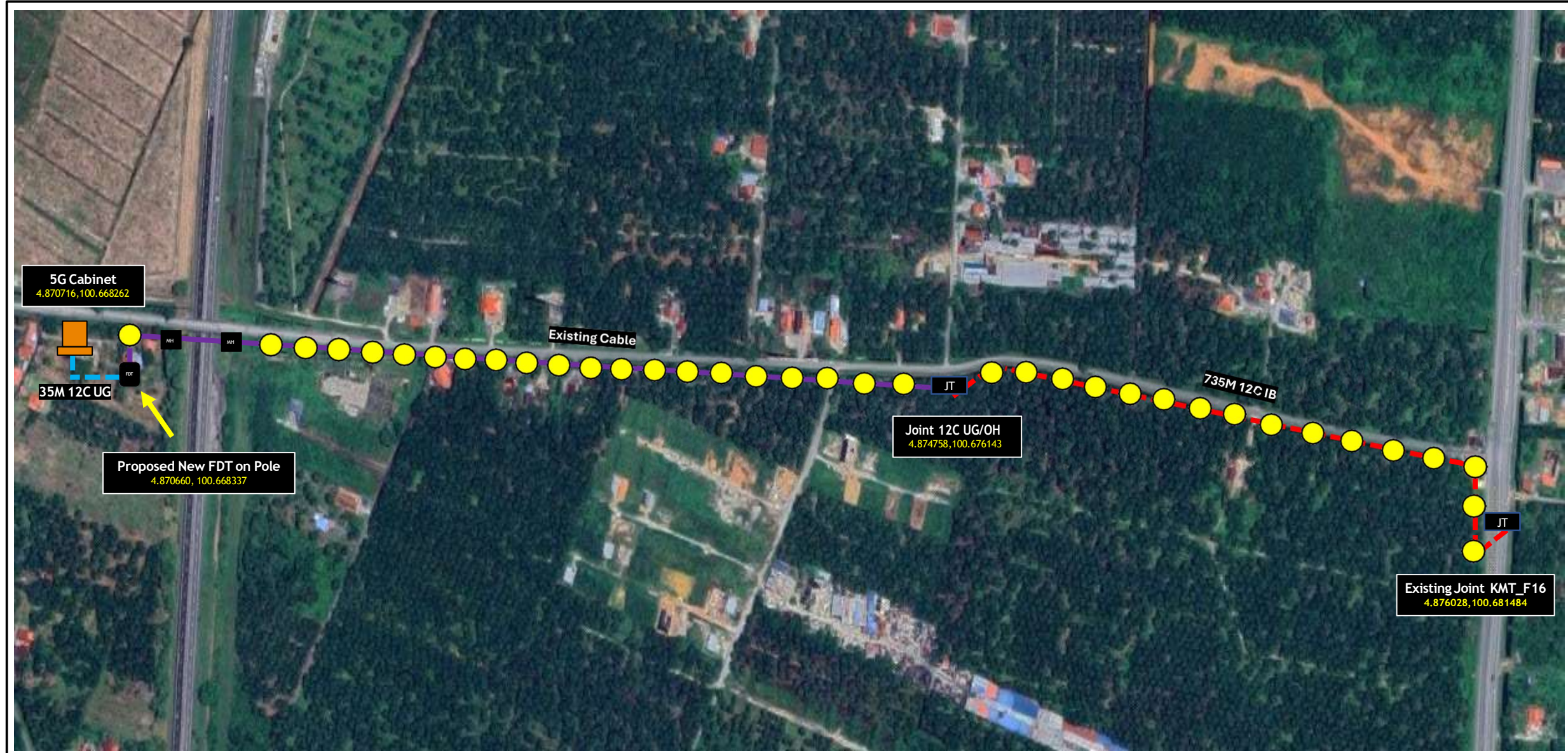
No	Info	Road/Location	Type	Lat/Long
1	5G CABINET	LORONG 5 KAMPUNG SETIA ,34700 SIMPANG PERAK	TOWER/CABINET	4.870716, 100.668262








Propose Location



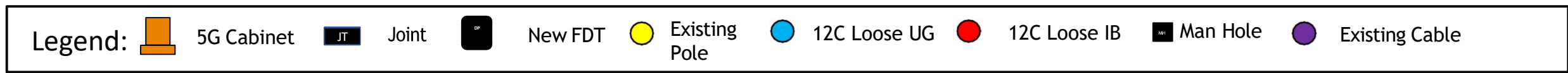
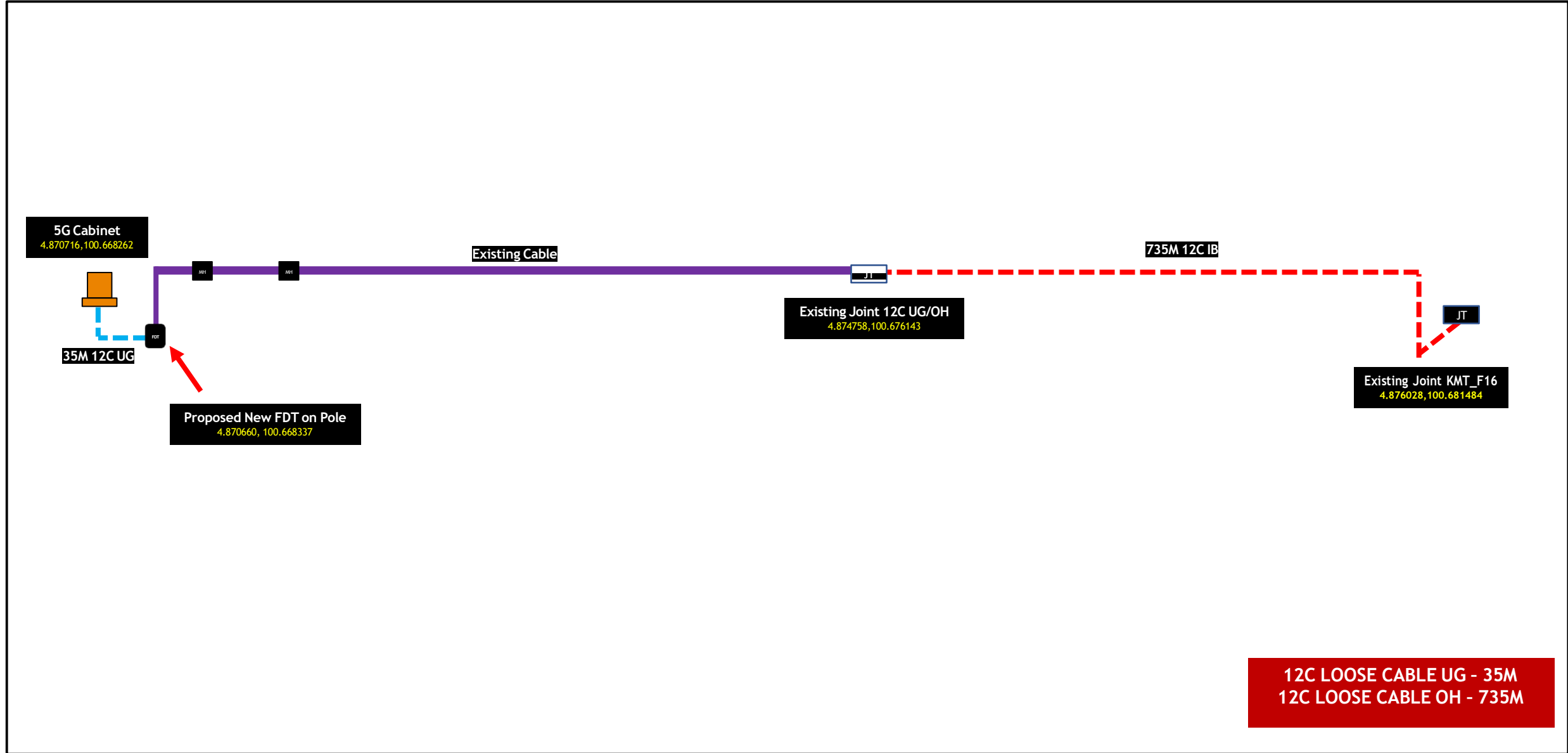
Legend:  5G Cabinet Location

2.1 Detail Fiber Route to the site



Legend:  5G Cabinet  Joint  New FDT  Existing Pole  12C Loose UG  12C Loose IB  Existing Cable  Man Hole

2.1(A) STRAIGHT LINE DIAGRAM



2.1 Detail Fiber Route to the site



5G Cabinet



Joint



New FDT



Tower



12C Loose UG



12C Loose IB



Man Hole

2.1 Detail Fiber Route to the site



5G Cabinet



Joint



New FDT



Tower



12C Loose UG



12C Loose IB



Man Hole

2.1 Detail Fiber Route to the site



5G Cabinet



Joint



New FDT



Tower




12C Loose UG



12C Loose IB



Man Hole



Eside SIM_F15
4.876028, 100.681484



Proposed New FDT
4.870660, 100.668337



Existing Joint 12C UG/OH

4.874758,100.676143

END OF TECHNICAL PROPOSAL