






Appendix – Photo


**LESTARI SPUR,
JALAN IPOH-LUMUT,
32610 SERI ISKANDAR, PERAK**

Legends

| Icon | Definition |
|---|------------------|
|  | Existing Time MH |
|  | Proposed Time MH |
|  | Building MH |
|  | HDD |
|  | Micro Trenching |

POLE

EX TMH 1




LOCAL AUTHORITY
JKR PERAK TENGAH

JALAN IPOH-LUMUT

4.371582, 100.979875

JALAN IPOH - LUMUT



3 Jul 2025 at 11:33:57 AM
4.373514° N, 100.979859° E
204° SW
Perak, Tronoh, Ipoh-Lumut Highway
Altitude: 86.4 meter
Speed: 2.5 km/h

LOCAL AUTHORITY
JKR PERAK TENGAH

JALAN IPOH-LUMUT

4.373514, 100.979859

JALAN IPOH - LUMUT



3 Jul 2025 at 11:34:02 AM
4.373514° N, 100.979859° E
323° NW
Perak, Tronoh, Ipoh-Lumut Highway
Altitude: 36.4 meter
Speed: 2.5 km/h

LOCAL AUTHORITY
JKR PERAK TENGAH

JALAN IPOH-LUMUT

4.373665, 100.979975

JALAN IPOH - LUMUT



LOCAL AUTHORITY
JKR PERAK TENGAH

JALAN IPOH-LUMUT

4.373731,100.979825

JALAN IPOH - LUMUT



LOCAL AUTHORITY
JKR PERAK TENGAH

JALAN IPOH-LUMUT

4.374097,100.979306

EXISTING POLE

BACKLANE JALAN LESTARI 6



LOCAL AUTHORITY
JKR PERAK TENGAH

JALAN LESTARI 12

4.376429,100.979551

BACKLANE JALAN LESTARI 6



LOCAL AUTHORITY
JKR PERAK TENGAH

JALAN LESTARI 6

4.375735,100.979497

EX TMH 2



LOCAL AUTHORITY
JKR PERAK TENGAH

JALAN LESTARI 12

4.376396,100.979304