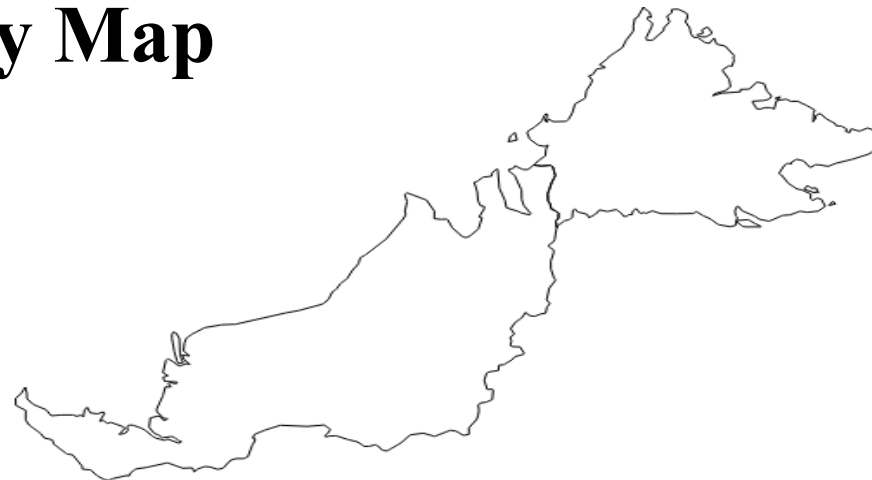
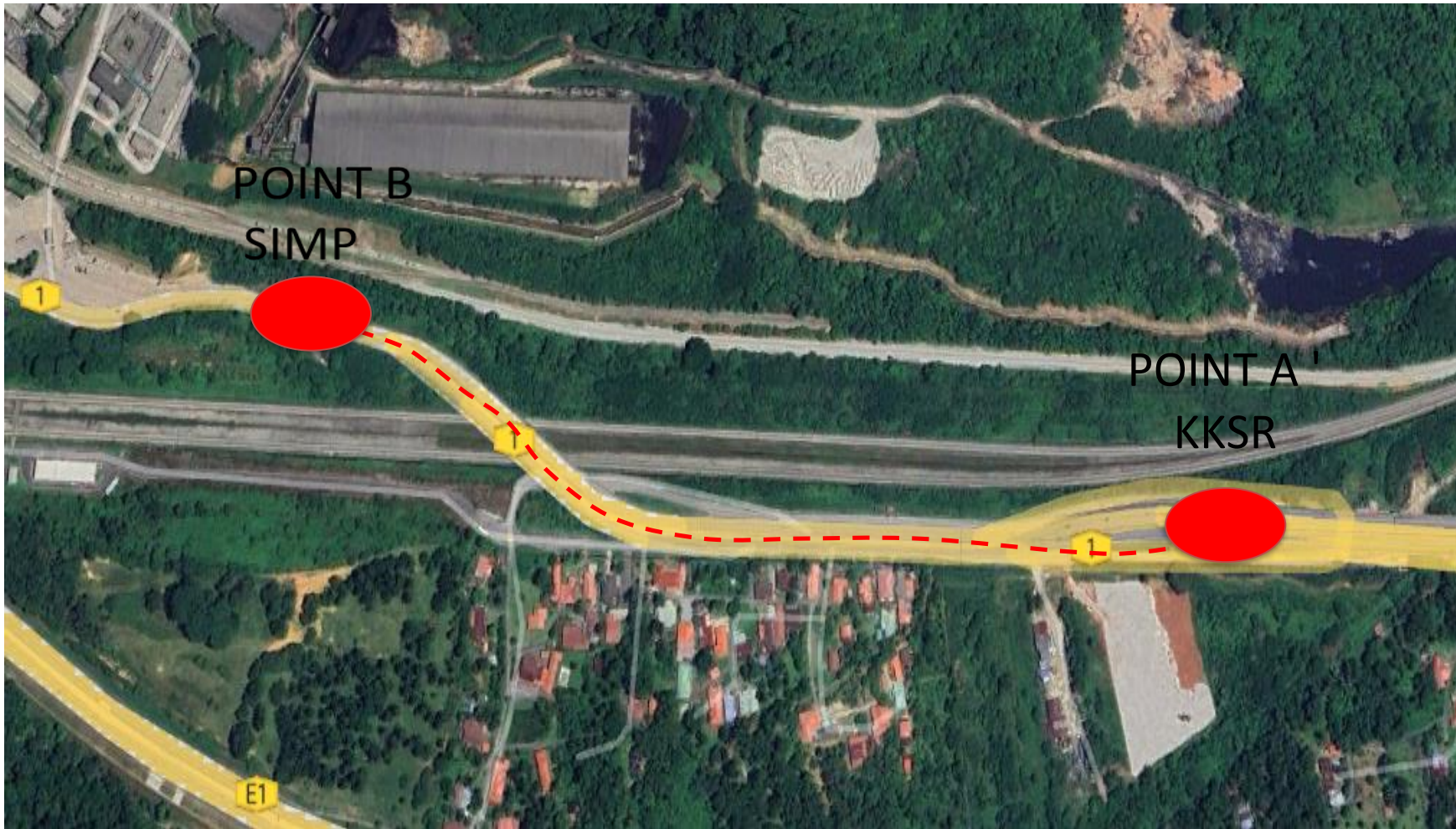


Section 3

Vicidnity Map





LEGEND



Proposed MH



Existing MH



Proposed duct



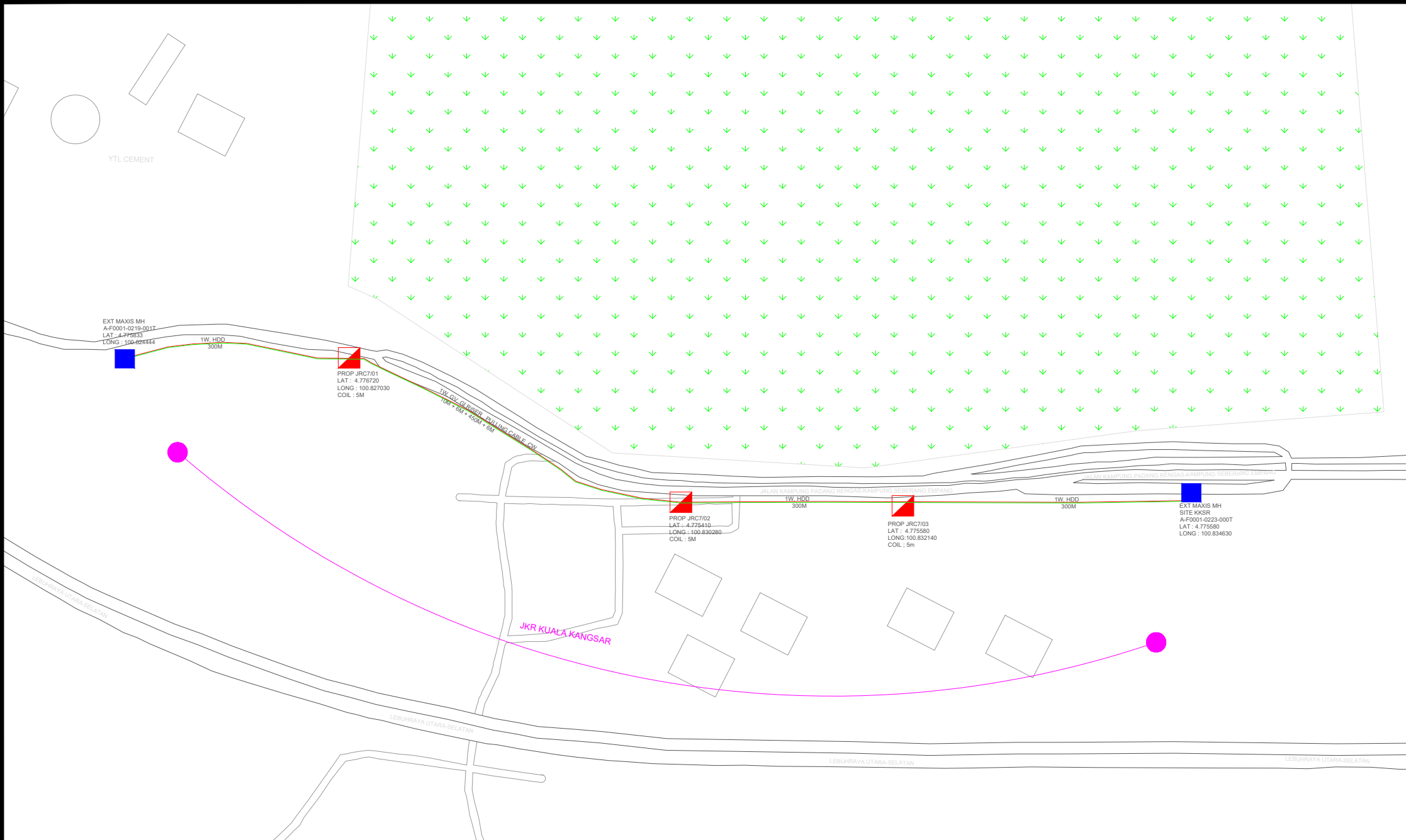
Existing duct



Section 4

Civil Infrastructure Route Plan & Permit Boundary





EXT MAXIS MH
A-F0001-0219-0017
LAT : 4.775933
LONG : 100.821414

PROP_JRC7/01
LAT : 4.776720
LONG : 100.827030
COIL : 5M

PROP_JRC7/02
LAT : 4.775410
LONG : 100.830280
COIL : 5M

PROP_JRC7/03
LAT : 4.775580
LONG : 100.832140
COIL : 5m

EXT MAXIS MH
SITE KKSR
A-F0001-0223-000T
LAT : 4.775580
LONG : 100.834630



MAXIS BROADBAND SDN BHD
Level 9, Menara Maxis,
Kuala Lumpur City Centre,
50088, Kuala Lumpur.

TITLE:
PROPOSED AUTHORITY DRAWING AT "KKSR-SIMP"
RELOCATION FOR SITE FIU:
FROM KKSR TO SPPL AT JLN 1, JLN
TAIPING-KUALA SEPETANG, JLN TAIPING, JLN DATO'
SAGOR, JLN SULTAN ISKANDAR SHAH DAN
PERSIARAN KENANGA, 33000, KUALA KANGSAR,
PERAK

Designed by:
VCOMM RESOURCES SDN BHD

Prepared by: NUR EHSAN

Job No:

Checked by:
ZULKEFLI BIN ZABRI

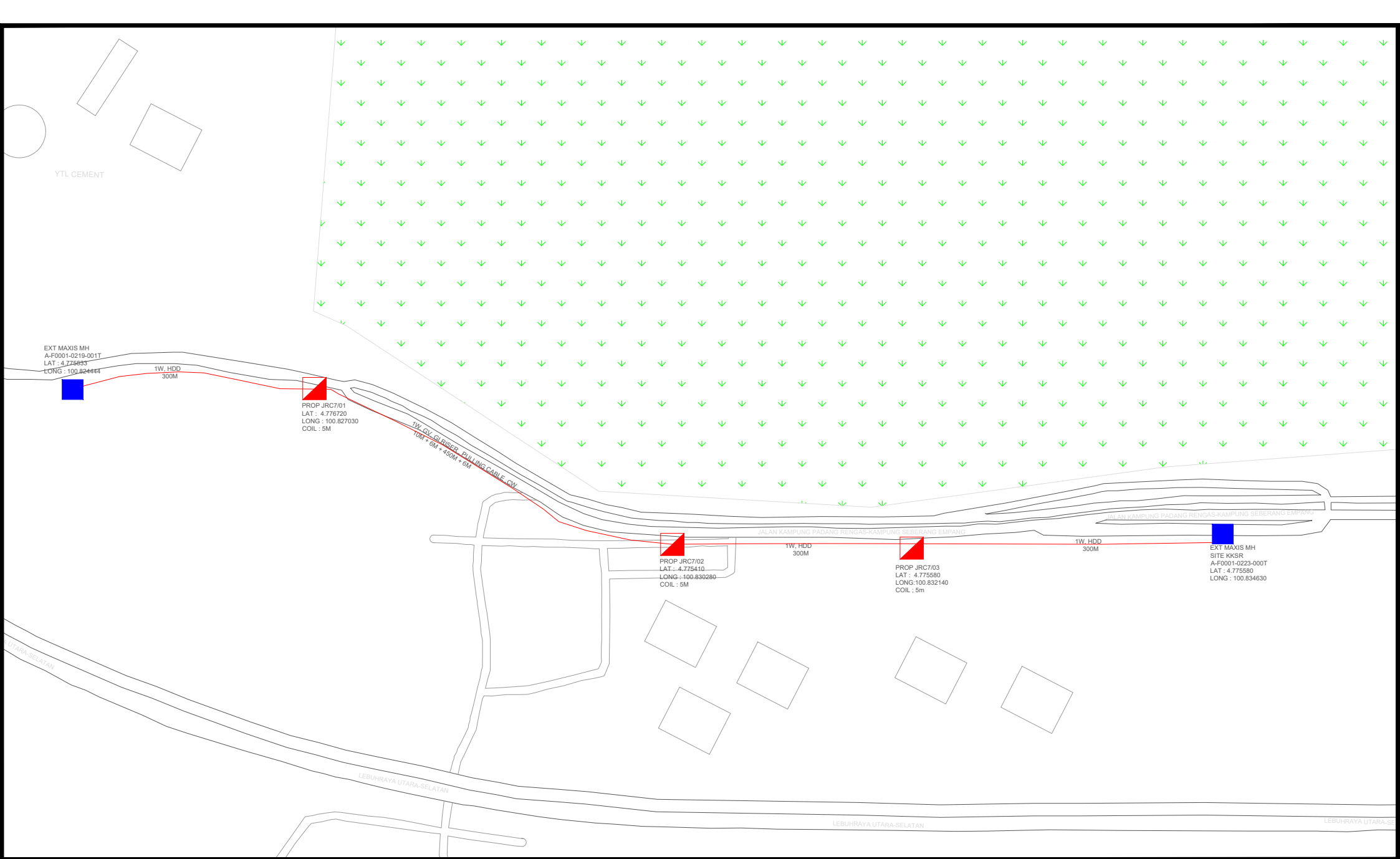
Date: 14 AUGUST 2025


File:

Approved by:
ZULKEFLI BIN ZABRI

Sheet No: 1 OF 1

Rev:



 <p>MAXIS BROADBAND SDN BHD Level 9, Menara Maxis, Kuala Lumpur City Centre, 50088, Kuala Lumpur.</p>	<p>TITLE: PROPOSED CIVIL DRAWING AT "KKSAR-SIMP"</p> <p>RELOCATION FOR SITE FIU: FROM KKSAR TO SPPL AT JLN 1, JLN TAPING-KUALA SEPETANG, JLN TAPING, JLN DATO' SAGOR, JLN SULTAN ISKANDAR SHAH DAN PERSIARAN KENANGA, 33000, KUALA KANGSAR, PERAK</p>	<p>Designed by: VCOMM RESOURCES SDN BHD</p>	<p>Checked by: ZULKEFLI BIN ZABRI</p>	<p>Approved by: ZULKEFLI BIN ZABRI</p>
	<p>Prepared by: NUR EHSAN</p>	<p>Date: 14 AUGUST 2025</p>	<p>File:</p>	<p>Sheet No: 1 OF 1</p>
	<p>Job No:</p>	<p>Rev:</p>		