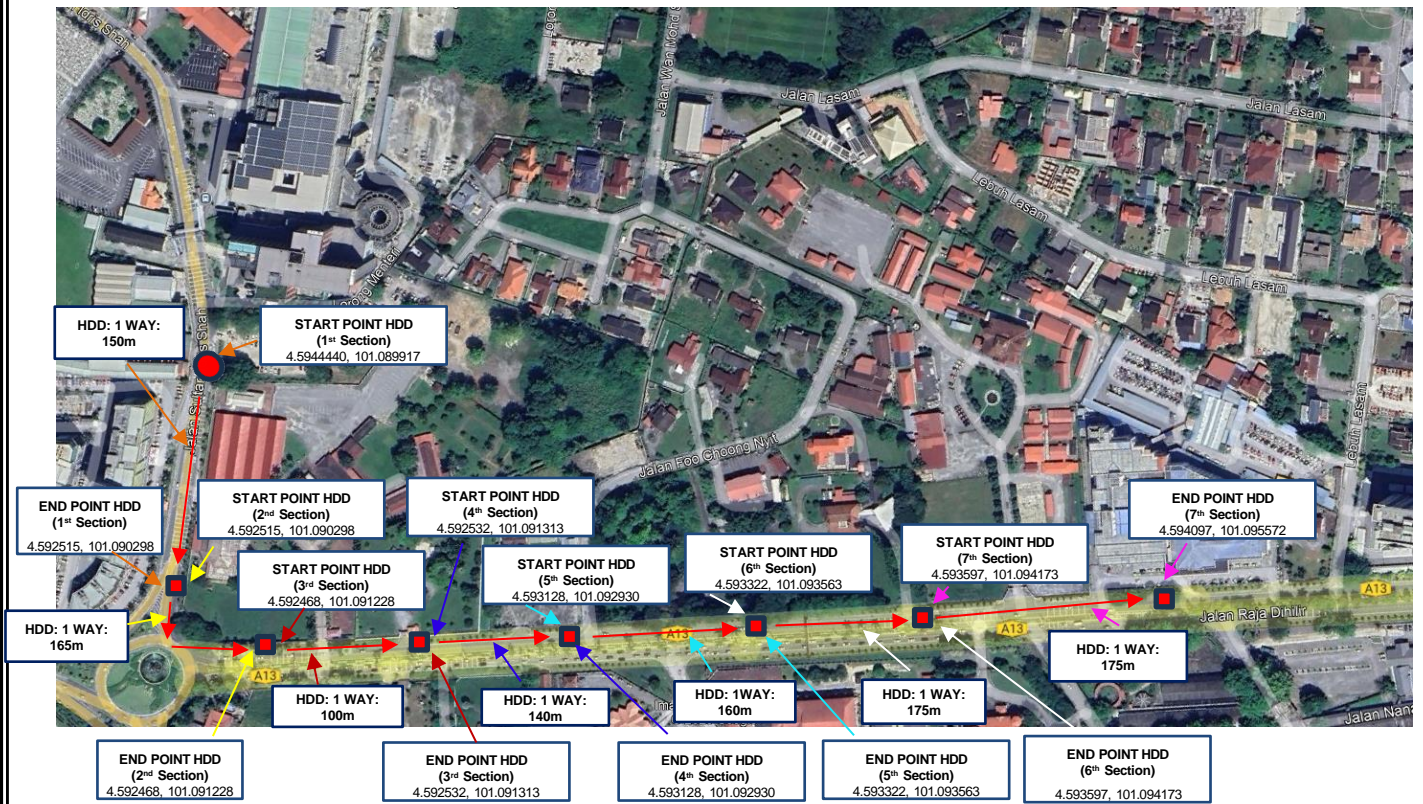



1.0) Site photos



1) SITE PHOTOS (GAMBAR LOKASI)


2) Horizontal Directional Drilling (HDD), 1st Section (1 way : 150m)





1.0) SITE PHOTOS (GAMBAR LOKASI)

1.2) Horizontal Directional Drilling (HDD), 2nd Section (1 way : 165m)



1.0) SITE PHOTOS (GAMBAR LOKASI)

1.2) Horizontal Directional Drilling (HDD), 3rd Section (1 way : 100m)



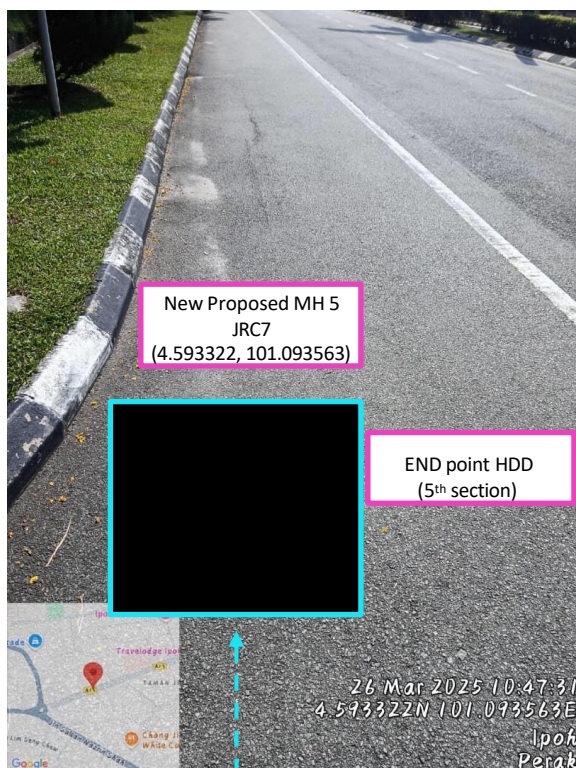
1.0) SITE PHOTOS (GAMBAR LOKASI)

1.2) Horizontal Directional Drilling (HDD), 4th Section (1 way : 140m)




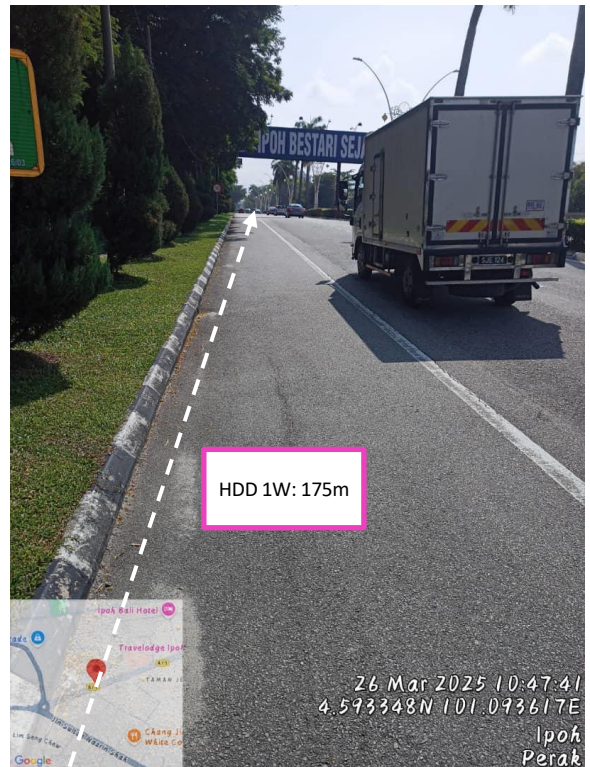
1.0) SITE PHOTOS (GAMBAR LOKASI)

1.2) Horizontal Directional Drilling (HDD), 5th Section (1 way : 160m)




1.0) SITE PHOTOS (GAMBAR LOKASI)


1.2) Horizontal Directional Drilling (HDD), 6th Section (1 way : 175m)



1.0) SITE PHOTOS (GAMBAR LOKASI)

1.2) Horizontal Directional Drilling (HDD), 7th Section (1 way : 175m)





NAME	START POINT (LAT, LONG)	END POINT (LAT, LONG)	LENGTH (m)
HDD : 1 WAY (1 st section)	4.5944440, 101.089917	4.592515, 101.090298	150
NEW MH 1	4.592515, 101.090298	-	-
HDD : 1 WAY (2 nd section)	4.592515, 101.090298	4.592468, 101.091228	165
NEW MH 2	4.592468, 101.091228	-	-
HDD : 1 WAY (3 rd section)	4.592468, 101.091228	4.592532, 101.091313	100
NEW MH 3	4.592532, 101.091313	-	-
HDD : 1 WAY (4 th section)	4.592532, 101.091313	4.593128, 101.092930	140
NEW MH 4	4.593128, 101.092930	-	-
HDD : 1 WAY (5 th section)	4.593128, 101.092930	4.593322, 101.093563	160
NEW MH 5	4.593322, 101.093563	-	-
HDD : 1 WAY (6 th section)	4.593322, 101.093563	4.593597, 101.094173	175
NEW MH 6	4.593597, 101.094173	-	-
HDD : 1 WAY (7 th section)	4.593597, 101.094173	4.594097, 101.095572	175
NEW MH 7	4.594097, 101.095572	-	-