

SITE MAP

Site Name	CB FTTH- KAMPUNG BUKIT TERUNA (MC19FP_359)
Project Title	PROPOSED FIBRE PLAN FOR MAXIS ONNET BUILDING FIBERIZATION SITE *MAXIS CB
DWG ID.	SITE MAP
Revision No.	-
Date	10.5.2024
Sheet	-

Summary Note

Total HP/PP	285 PP
Total FDC	1
Total FDP	-
Total Propose Joint	-
Total Propose MH	-
Total Propose Pit	-
Total Prop UG Cable (m)	-
Total Prop OH Cable (m)	-

Legends

Propose FDC / FDF	
Existing FDC / FDF	
Propose FDP	
Existing FDP	
Propose Manhole	
Existing Manhole	
Propose Pit / Handhole	
Existing Pit / Handhole	
Propose Gi / Duct Riser	
Existing Gi / Duct Riser	
Propose Pole	
Existing Pole	
Propose Closure/ Joint	
Existing UG Duct Way	
Propose UG Trenching	
Existing Aerial Cable	
Propose Aerial Cable	
FDC Boundary	
FDP Boundary	
JKR Boundary	
Local Council Boundary	

PETUNJUK:-

- Penanaman Tiang (259 Batang) (8,945 meter)
- HDD (2,090 meter)
- CW (6 meter)



Maxis Broadband Sdn. Bhd.

Design By	
Checked By	
Checked Date	
Approved / Rejected By	
Approved / Rejected Date	

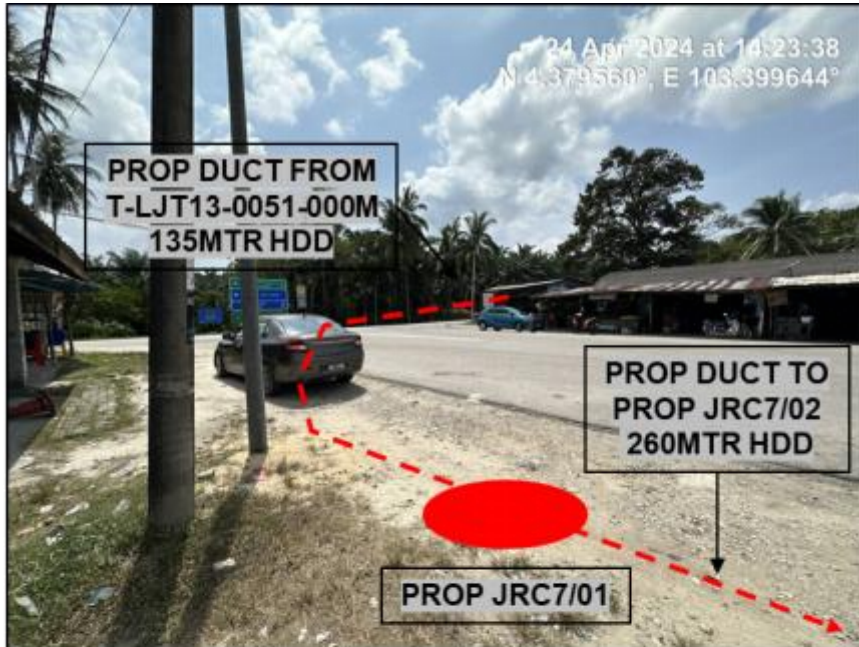
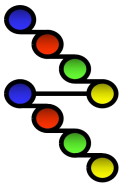
3.4. OSP/ISP Photo Illustration.



PICTURE 1: LOCATION AT JALAN T13



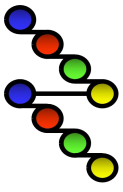
PICTURE 2: LOCATION AT JALAN T13



PICTURE 3: LOC AT JALAN MERAGA BERIS (T120)



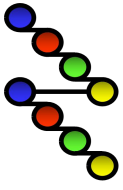
PICTURE 4: LOC AT JALAN MERAGA BERIS (T120)



PICTURE 5: LOC AT JALAN MERAGA BERIS (T120)



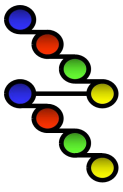
PICTURE 6: LOC AT JALAN MERAGA BERIS (T120)



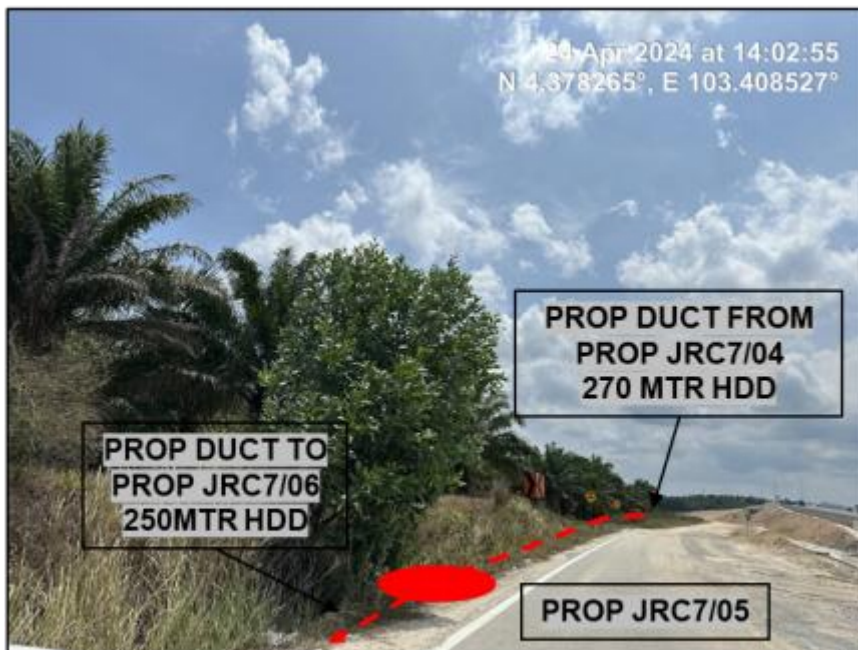
PICTURE 7: LOC AT JALAN MERAGA BERIS (T120)



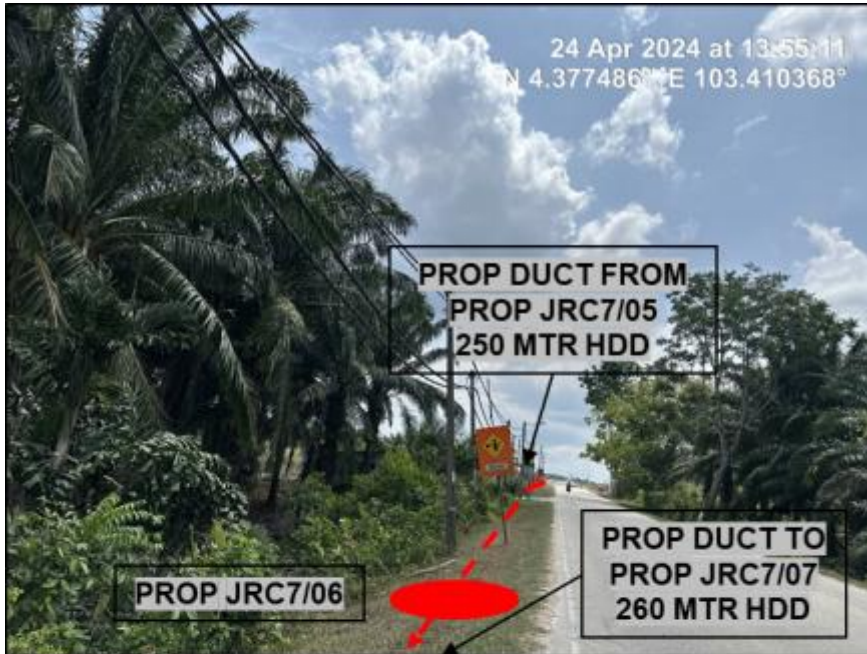
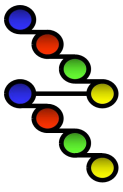
PICTURE 8: LOC AT JALAN MERAGA BERIS (T120)



PICTURE 9: LOC AT JALAN MERAGA BERIS (T120)



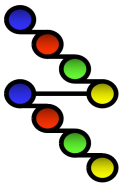
PICTURE 10: LOC AT JALAN MERAGA BERIS (T120)




PICTURE 11: LOC AT JALAN MERAGA BERIS (T120)



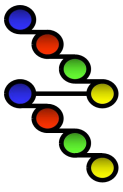
PICTURE 12: LOC AT JALAN MERAGA BERIS (T120)



PICTURE 13: LOC AT JALAN MERAGA BERIS (T120)

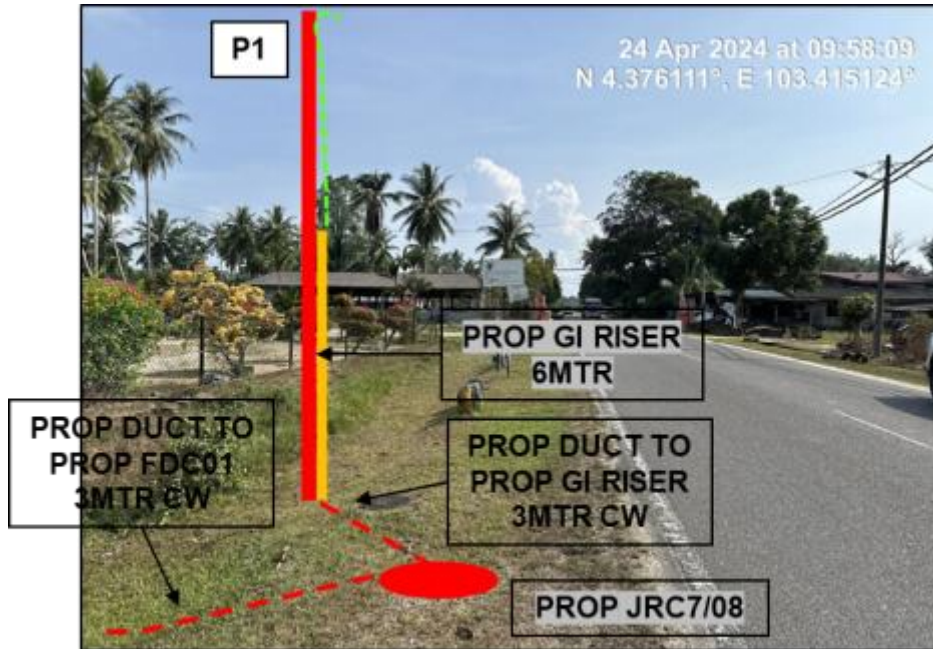


PICTURE 14: LOC AT JALAN MERAGA BERIS (T120)




4.4. ODN Photo Illustration

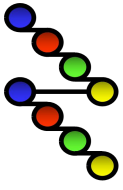
4.4.1. ODN Photo Illustration (FDC01)




PICTURE 15: LOC AT JALAN PADANG KEMUNTING



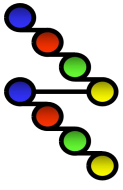
PICTURE 16: LOC AT LRG HAJI ISMAIL 5




PICTURE 17: LOC AT UNNAMED ROAD 2




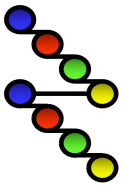
PICTURE 18: LOC AT LRG HAJI ISMAIL 5



PICTURE 19: LOC AT JALAN PADANG KEMUNTING




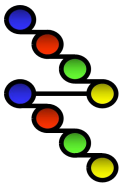
PICTURE 20: LOC AT LRG HAJI ISMAIL 5




PICTURE 21: LOC AT LRG HAJI ISMAIL 6




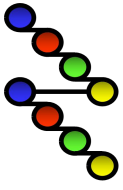
PICTURE 22: LOC AT UNNAMED ROAD 2




PICTURE 23: LOC AT LRG HAJI ISMAIL 4




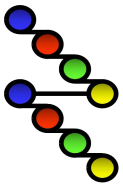
PICTURE 24: LOC AT LRG HAJI ISMAIL 3




PICTURE 25: LOC AT LRG HAJI ISMAIL 3



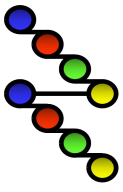
PICTURE 26: LOC AT JALAN PADANG KEMUNTING




PICTURE 27: LOC AT JALAN HAJI SELAMAT




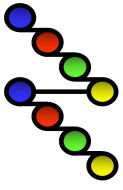
PICTURE 28: LOC AT JALAN HAJI SELAMAT




PICTURE 29: LOC AT JALAN HAJI SELAMAT




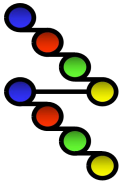
PICTURE 30: LOC AT UNNAMED ROAD 1




PICTURE 31: LOC AT JALAN HAJI SELAMAT




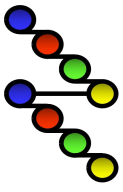
PICTURE 32: LOC AT UNNAMED ROAD 1




PICTURE 33: LOC AT UNNAMED ROAD 7




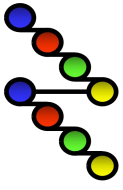
PICTURE 34: LOC AT JLN MERAGA BERIS




PICTURE 35: LOC AT JLN MERAGA BERIS




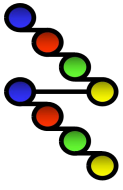
PICTURE 36: LOC AT JLN MERAGA BERIS




PICTURE 37: LOC AT JLN MERAGA BERIS



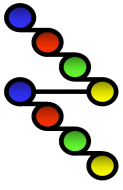
PICTURE 38: LOC AT JLN MERAGA BERIS



PICTURE 39: LOC AT JLN HAJI SELAMAT



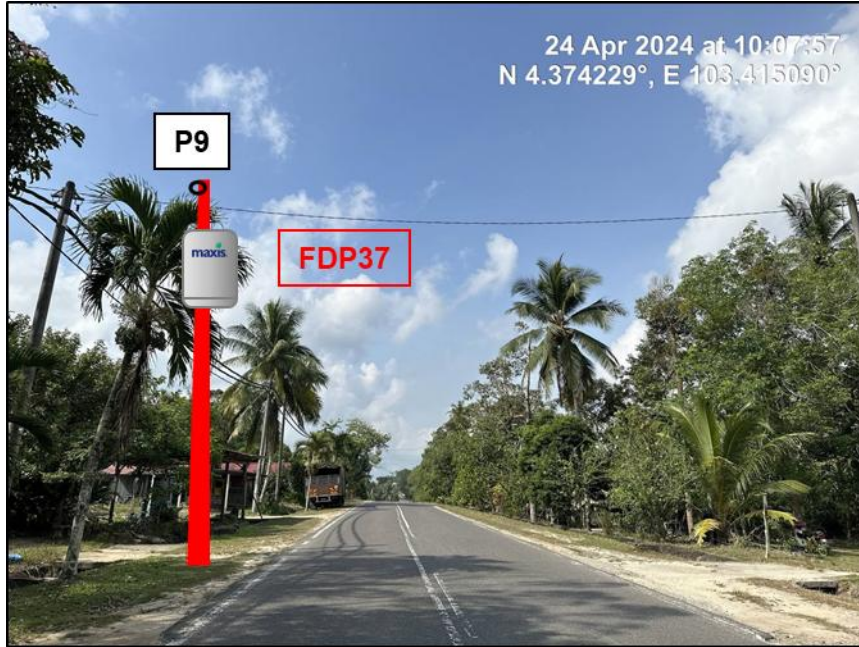
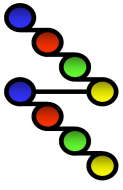
PICTURE 40: LOC AT LRG HAJI ISMAIL 1



PICTURE 41: LOC AT LRG HAJI ISMAIL 1



PICTURE 41: LOC AT LRG HAJI ISMAIL 2



PICTURE 42: LOC AT LRG HAJI ISMAIL 1