

TECHNICAL PROPOSAL (OSP)



LOCATION A

LAT : 4.409714 , LONG : 100.986433



LOCATION B

LAT : 4.399136 , LONG : 100.983674

EXISTING CIVIL INFRASTRUCTURE ,PROPOSED 1WAY OPENCUT PULLING FIBRE OPTIC CABLING

Project Name: TP EXT IMPLEMENTATION - JALAN IPOH-LUMUT HIGHWAY (SIMPANG KG

BALI) **Region :** NORTHERN

Site/Link Name : FL3-0082_AB_14-0219_JT4037_JUNCTION PAPAN_JT4038_BANDAR SRI ISKANDAR

Site A : JT4037_JUNCTION PAPAN

Site B : JT4038_BANDAR SRI ISKANDAR

Table of Contents

1.0 OSP

- Section 1 : Proposal Sign-off sheet
- Section 2 : OSP & ISP Summary
- Section 3 : Bill of Quantity (Without Pricing)
- Section 4 : OSP Routing Plan
- Section 5 : OSP Snapshot
- Section 6 : Room/Cabin Layout
- Section 7 : 3rd Party Dependency Listing
- Section 8 : Work Schedule



1.0 OSP

Section 1: Proposal Sign-off sheet

This proposal is to provide new civil infrastructure and fibre optic cabling for link below :

Location A : JT4037_JUNCTION PAPAN

Location B : JT4038_BANDAR SRI ISKANDAR

Contractor

Name : MUTANIC TECHNOLOGY SDN BHD.

Signature : 

Check & Approved date : 03/09/2024

Submission Date : 03/09/2024

CelcomDigi Authorized Personel

Verify By

Signature : _____

Name : _____

Date : _____

Approved By

Signature : _____

Name : _____

Date : _____

OSP Summary

Overall proposed Civil Infrastructure Design Distance		1140	meter
a.	MICRO Trenching	N/A	meter
b.	Horizontal directional drilling	N/A	meter
c.	Carriage way open cut trenching	N/A	meter
d.	Proposed Cable Trunking	N/A	meter
e.	Grass Verge open cut trenching	1140	meter
f.	Other (LAMP POLE)	N/A	meter
g.	Exist cable ladder (in cabin)	N/A	meter
Pulling new cable 144 C		1165	pc
Proposed new closure		2	pc
No. of proposed Manhole/Joint Box/JRC7		N/A	pc
EXIST M/H		5	pc
Area of milling work required		N/A	meter ²
Estimated timeline required for job completion		N/A	days

Existing Infrastructure Information

Preceding duct/sub-duct space	N/A
Preceding duct/sub-duct condition	N/A
Existing / tapping manhole	MH Condition Ok
Existing cable/fiber condition	Temporary Cable

TENAGA Pole Option:

TNB pole availability	N/A
Distance of the TNB poles	N/A
Constraint	N/A

3rd parties Dependencies

Item	Parties involve and location
LA/LC	KUDR, JKR PERAK
LLM / KTM / SBC / etc	N/A
Building Management / Land Lord	N/A
Private Owners	N/A

Other Highlights/Remark

TP replace temporary cable to permanent cable

Manholes GPS Coordinates

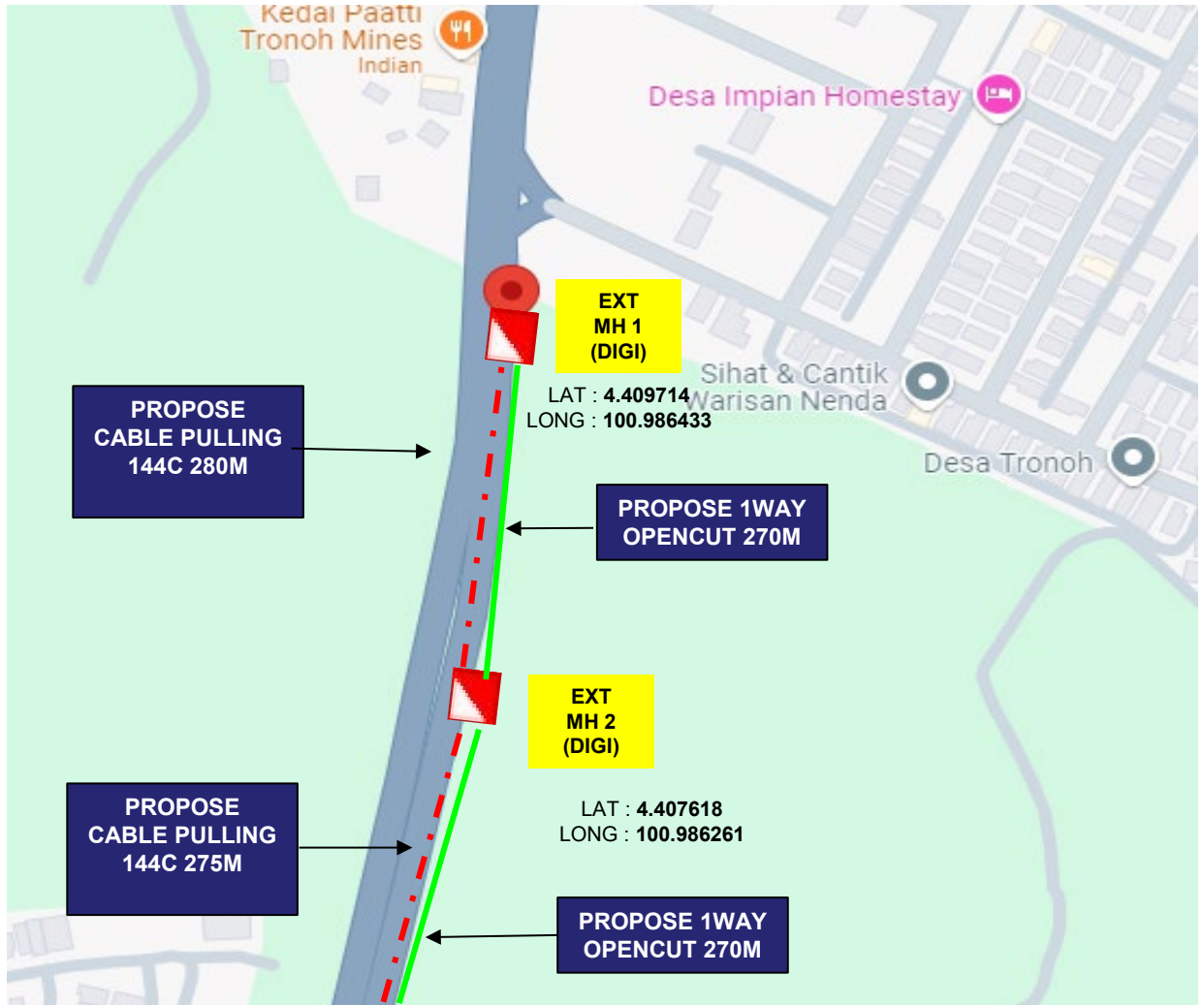
MANHOLES	LATITUDE	LONGTITUDE
EXIST MH 1 (DIGI)	4.409714	100.986433
EXIST MH 2 (DIGI)	4.407618	100.986261
EXIST MH 3 (DIGI)	4.403255	100.985087
EXIST MH 4 (DIGI)	4.401298	100.984604
EXIST MH 5 (DIGI)	4.399136	100.983674

Section 3 : - Bill of Quantity



Section 4 : OSP Routing Plan

Section 4 : OSP Routing Plan



LEGEND :			
	OPEN CUT (CARRIAGEWAY)		EXT. MH
	OPEN CUT (GRASS VERGE)		PROPOSED MH
	HDD		TOWER
	LAMP POLE		PROPOSED POLE
	G.I PIPE		CABLE 144C


Section 4 : OSP Routing Plan



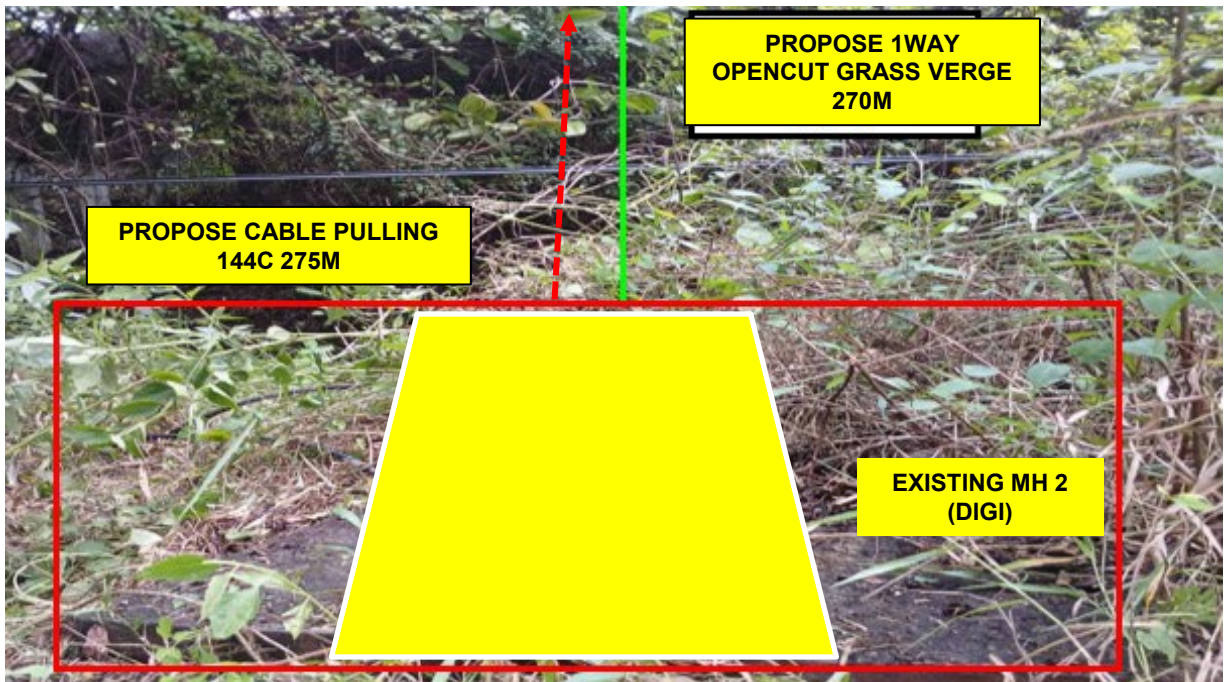
LEGEND :			
	OPEN CUT (CARRIAGEWAY)		EXT. MH
	OPEN CUT (GRASS VERGE)		PROPOSED MH
	HDD		TOWER
	LAMP POLE		PROPOSED POLE
	G.I PIPE		CABLE 144C

Section 5 : OSP Snapshot

Section 5: Outside Plant Site Snapshot

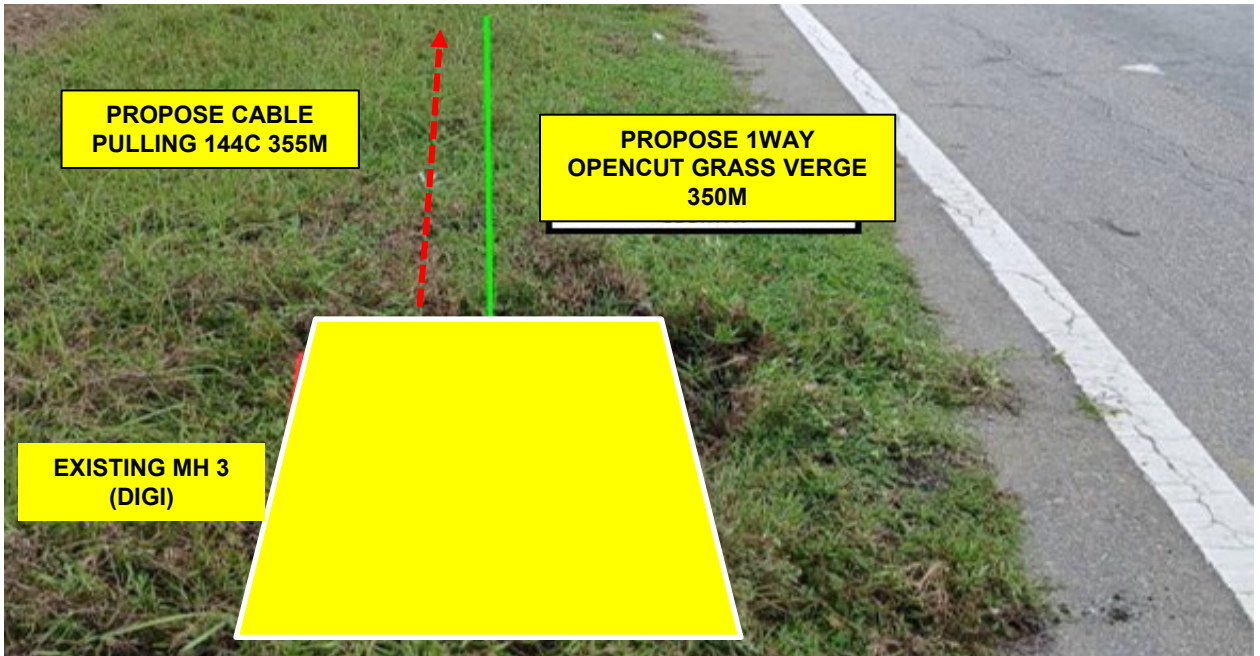


LOCATION AT IPOH-LUMUT HWY




LOCATION AT IPOH-LUMUT HWY

Section 5: Outside Plant Site Snapshot

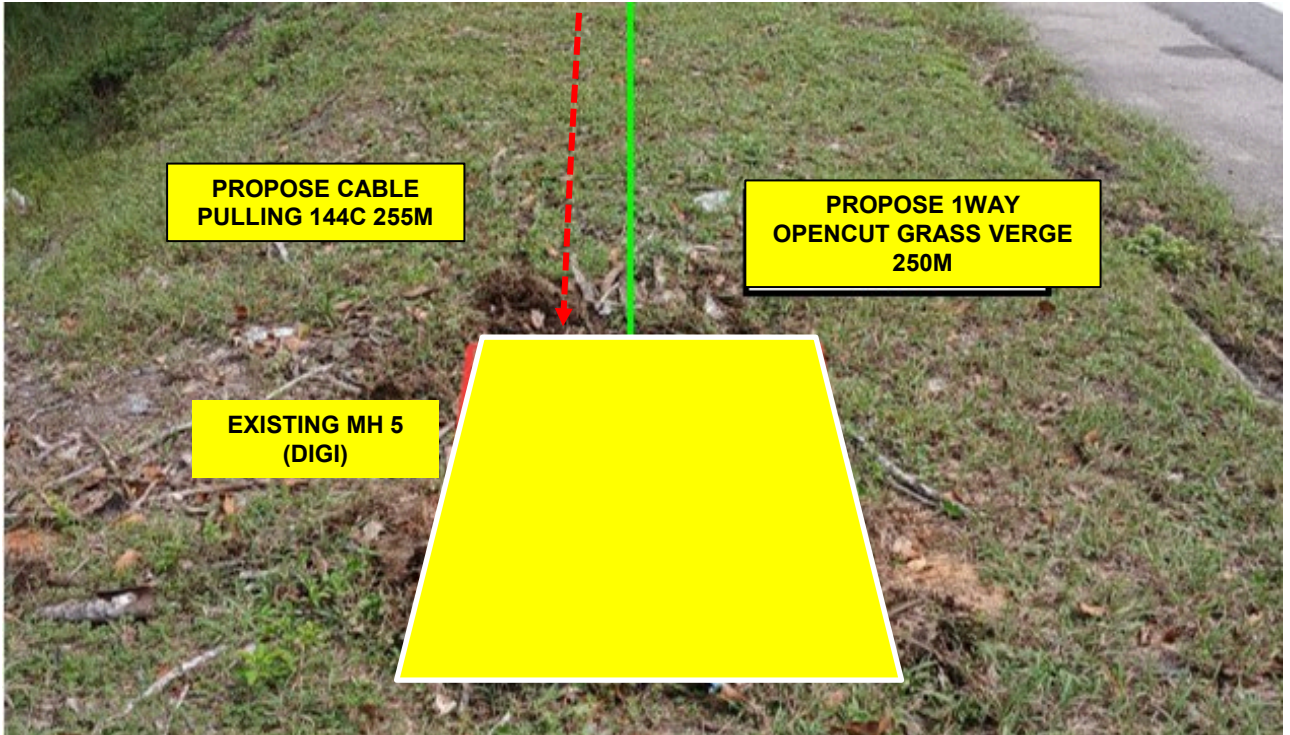


LOCATION AT IPOH-LUMUT HWY



LOCATION AT IPOH-LUMUT HWY

Section 5: Outside Plant Site Snapshot



LOCATION AT IPOH-LUMUT HWY



Section 6 : Room/Cabin Layout



Location of Rack and ODF



Section 7:3rd Party Listing



Section 8: Work Schedule

Work Schedule

No.	Task name	Weeks							
		1	2	3	4	5	6	7	8
1	CIVIL INFRASTRUCTURE WORKS								
1.1	Mobilization								
1.2	Supply and Install MH c/w Accessories								
1.3	HDD Works								
1.4	Trenching Works								
1.5	Micro Trenching Works								
1.6	Supply and Install 4x32mm Sub-Duct								
1.7	Testing & Commissioning of Civil Infra*								
2	CABLE WORKS								
2.1	Laying of OFC 144C and/or 48C								
2.2	Splicing & Termination								
2.3	Testing & Commissioning*								
3	SITE ACCEPTANCE								
3.1	Handover Document								