








<b>Page</b>	<b>1</b>
<b>Description</b>	<b>Distance (Mtr)</b>
Civil Distance	
Total Civil Distance	
Cable Distance	
Total Cable Distance	
No of proposed MH	
No of existing MH	
Total No of MH	
No of Joint	
Total No of Joint	

**Prepared by**  
Contractor Name:

**Checked by**  
OSP Roll Out :

**Legend**

	Celcom existing MH
	Proposed Celcom MH
	Digi MH
	Celcom existing
	Celcom proposed
	Digi existing
	Digi new

**celcomdigi**



**Approved by**  
Contractor :

Celcom :

**OM HQ**

**CENTRAL**

**SCALE**

**Project Information:**


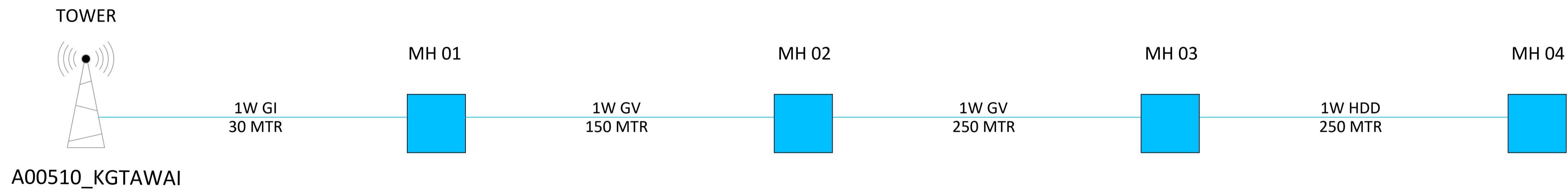
Project Tittle :

PO Number :

PO Distance :

Drawing No:








<b>Page</b>	<b>1</b>
<b>Description</b>	<b>Distance (Mtr)</b>
Civil Distance	
Total Civil Distance	
Cable Distance	
Total Cable Distance	
No of proposed MH	
No of existing MH	
Total No of MH	
No of Joint	
Total No of Joint	



**Prepared by**  
Contractor Name:

**Checked by**  
OSP Roll Out :

**Legend**

	Celcom existing MH
	Proposed Celcom MH
	Digi Pole
	Celcom existing
	Celcom proposed
	Digi existing
	Digi new



**Approved by**  
Contractor :

Celcom :

**OM HQ**

CENTRAL	SCALE
<b>Project Information:</b>	
Project Tittle :	
PO Number :	
PO Distance :	
Drawing No:	