

Technical Proposal for TM Project



Project Description:	UM5G FOC TP_F37 NID NGBH – TMTA
Project Number:	TMNA/253370
TM Node	TP
Region	NORTHERN
SITE ID	TMTA
RFSI Date	28-2-2026
GPS Coordinate	4.867889, 100.720611
Main Fiber Info	TP_F37
Required Permit OSA	Yes
Landowner permit/issue	No
Required IW	No
Floor Involved for IW	

Prepared by:	MUHD ALIF JAZLI BIN JOHARI
Company Name:	PROSERINS TECHNOLOGY SDN. BHD
Date:	12/12/2025
TP Revision:	1

1.1 5G Cabinet Map Location




Legend:



5G Cabinet Location

1.2 5G Cabinet Details and Illustration

No	Info	Road/Location	Type	Lat/Long
1	UM5G TMTA	Jalan 3, Taman Panglima Jaya, 34000 Taiping, Perak	LAMP POLE TOWER	4.867889, 100.720611



Legend:



5G Cabinet Location


2.1 Detail Fiber Route to the site



Legend:



2.1 Detail Fiber Route FDT to Cabinet



3.1 New Pole Plan




Legend:  5G  POLE CONCRETE 7.5M  POLE CONCRETE 9M

3.2 New Pole details

No	Pole Type	GPS Coordinate
1	POLE CONCRETE 7.5m	4.867998, 100.720672
2	POLE CONCRETE 7.5m	4.868077, 100.720707
3	POLE CONCRETE 7.5m	4.868263, 100.720859
4	POLE CONCRETE 7.5m	4.868388, 100.720898
5		
6		
7		
8		
9		
10		
11		
12		
13		
14		
15		
16		
17		
18		

3.4 New Civil – Cut/Remove Asphalt



3.5 New Civil details

No	PU ID	PU Desc	GPS Coordinate
1	108269	CUT/REMOVE ASPHALT/CON SURFACE 750MM WID	4.868960, 100.719827
2	108269	CUT/REMOVE ASPHALT/CON SURFACE 750MM WID	4.869437, 100.720101
3	108269	CUT/REMOVE ASPHALT/CON SURFACE 750MM WID	4.869674, 100.720220
4			
5			
6			
7			
8			
9			
10			

3.3 New Pole Illustration



Photos On-Site



EXISTING JOINT TP_F37

Lat/long : 4.867021, 100.723819