

1.0) Site photos



Total HDD = 170m

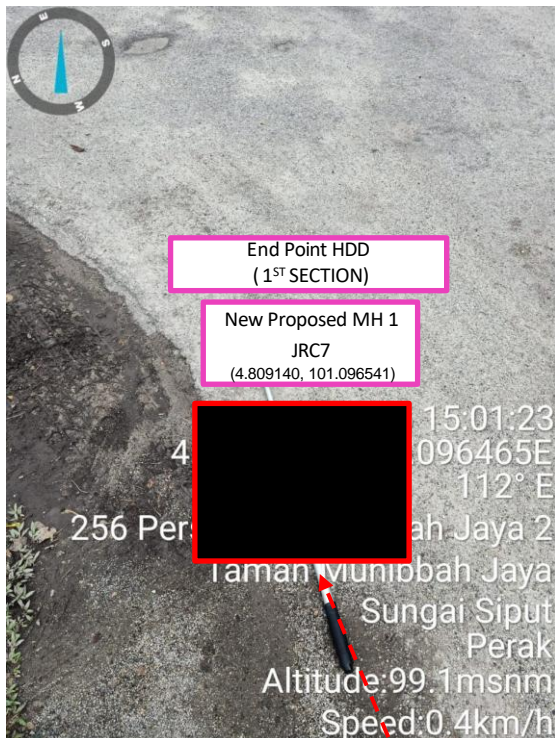
2.0) Site photos



Total HDD = 65m



1) SITE PHOTOS (GAMBAR LOKASI)

Horizontal Directional Drilling (HDD), (1 way : 125m)(1ST SECTION)



2) SITE PHOTOS (GAMBAR LOKASI)

MICRO TRENCHING Work (McT)



NAME	START POINT (LAT, LONG)	END POINT (LAT, LONG)	LENGTH (m)
HDD : 1 WAY (1 ST SECTION)	4.810386, 101.096946	4.809140, 101.096541	125
PROPOSED NEW MH 1	4.809295, 101.096433	-	-
HDD : 1 WAY (2 ND SECTION)	4.808442, 101.095955	4.808405, 101.095585	45
PROPOSED NEW MH 2	4.809140, 101.096541	-	-
McT A	4.808223, 101.095671	4.808329, 101.095625	7
McT B	4.808367, 101.096217	4.808323, 101.096199	6
McT C	4.809140, 101.096541	4.809049, 101.096572	30
McT D	4.809140, 101.096541	4.809251, 101.096646	22