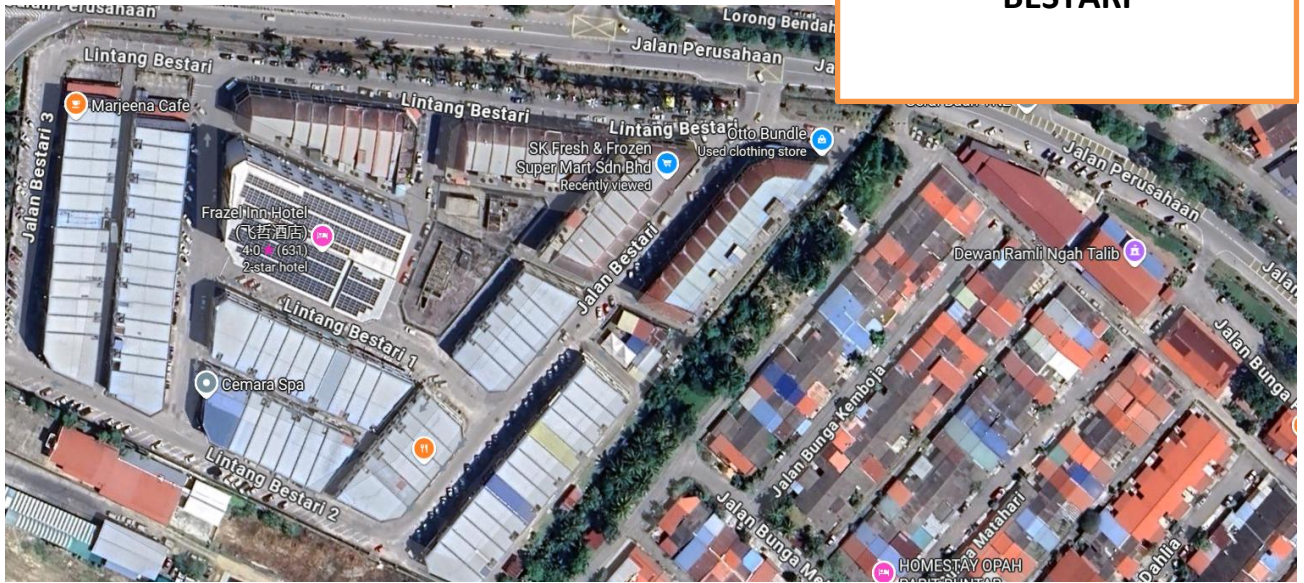


SDU SHOPLLOT JALAN  
BESTARI



5.113379,100.484887

**PROCESS OF HDD AND MICRO TRENCHING (McT)**

1.0) SITE PHOTOS

PROCESS OF HDD



1.1 )SITE PHOTOS (GAMBAR LOKASI)

HORIZONTAL DIRECTIONAL DRILLING (HDD), (1 WAY : 250M)



REDMARK: BERDEKATAN SIGNBOARD 'JALAN SEHALA' BERSEBELAHAN KEDAI AMIGO HOME CENTER



REDMARK: BERHADAPAN KEDAI PASARAYA KU

**1.2 ) Table Location Horizontal Directional Drilling (HDD)**


NAME	START POINT (LAT, LONG)	END POINT (LAT, LONG)	LENGTH (m)
HDD : 1 WAY	5.113379,100.484887 ( Jalan Lintang Bestari 2 )	5.114313,100.486484 ( Jalan Lintang Bestari )	<b>250</b>
PROPOSED NEW MH 1	5.114313,100.486484 ( Jalan Lintang Bestari )	-	-
<b>TOTAL HDD</b>			<b>250m</b>

2.0 ) SITE PHOTO MICRO TRENCING (MCT)

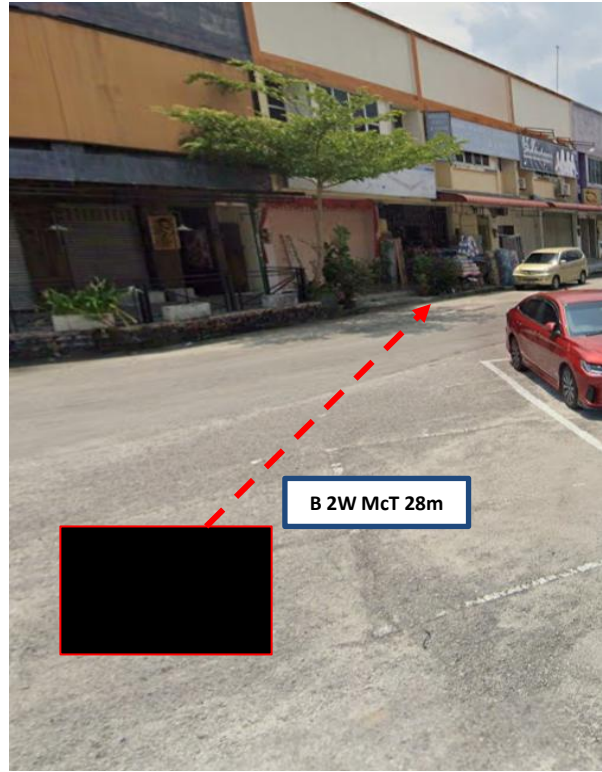
PROCESS OF MCT



2.1) SITE PHOTOS MICRO TRENCING ( MCT)



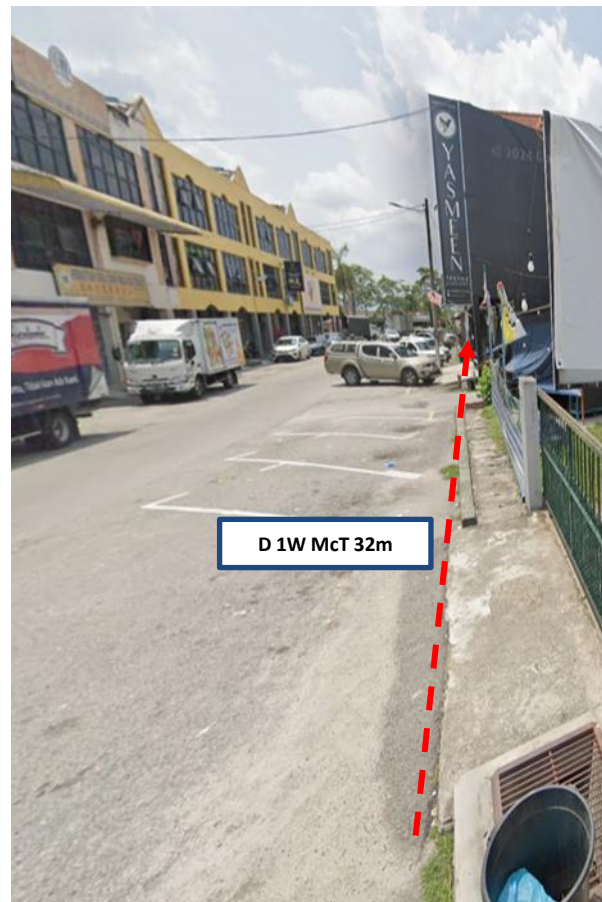
REDMARK: MCT DARI NEW POLE KE PROPOSED NEW MANHOLE



REDMARK: MCT DARI PROPOSED NEW MANHOLE KE BANGUNAN KEDAI KARPET DAN FRAME



REDMARK: MCT DARI PROPOSED NEW MANHOLE KE BANGUNAN KEDAI AMIGO HOME CENTER



REDMARK: MCT DARI BANGUNAN KEDAI KECANTIKAN BEUTY BENEFIT KE KEDAI YASMEEN TEXTILE

2.1) SITE PHOTOS MICRO TRENCING ( MCT)



REDMARK: MCT DARI BANGUNAN KEDAI KECANTIKAN BEUTY BENEFIT KE KEDAI YASMEEN TEXTTILE



REDMARK: MCT DARI BANGUNAN KEDAI KOSONG KE KEDAI RUNCIT



REDMARK: MCT DARI BANGUNAN AKSESORI KERETA AUTOMAX ENTERPRISE KE PUSAT DIALISIS TAIPING SDN BHD



REDMARK: MCT DARI BANGUNAN KEDAI KAPITAN CLASSIC KE KEDAI QOLBI WEDDING PLANNER

2.1) SITE PHOTOS MICRO TRENCING ( MCT)



REDMARK: MCT DARI BANGUNAN KEDAI RED PAPIKA KE KLINIK PERGIGIAN YUSMIN AZNIDA (LOT LANTAI TIDAK BERMARMEL TILES )



REDMARK: MCT DARI BANGUNAN KEDAI KOSONG BERWARNA HITAM KE KEDAI KOSONG BERWARNA KUNING



REDMARK: MCT DARI BANGUNAN KEDAI TINTED KERETA KE KEDAI KEK SECRET RECIPE



REDMARK: MCT DARI BANGUNAN KEDAI YAKIN USAHA CAFÉ KE Q & S COLLECTION

## 2.2 ) TABLE LOCATION MICRO TRENCHING (McT)

NO	STARTING POINT (LAT, LONG)	END POINT (LAT, LONG)	LENGTH(M)
A	5.113324,100.484912 (Jalan Lintang Bestari 2 )	5.113379,100.484887 (Jalan Lintang Bestari 2)	<b>12</b>
B	5.113379,100.484887 (Jalan Lintang Bestari 2)	5.113573,100.485014 (Jalan Bestari )	<b>28</b>
C	5.113379,100.484887 (Jalan Lintang Bestari 2)	5.113364,100.484952 (Jalan Bestari)	<b>10</b>
D	5.113736,100.485639 (Jalan Bestari )	5.113880,100.485862 (Jalan Bestari)	<b>32</b>
E	5.113972,100.485688 (Jalan Bestari)	5.114007,100.485741 (Jalan Bestari)	<b>7</b>
F	5.114374,100.486038 (Jalan Lintang Bestari)	5.114405,100.485984 (Jalan Lintang Bestari)	<b>15</b>
G	5.114628,100.485469 (Jalan Lintang Bestari)	5.114664,100.485392 (Jalan Lintang Bestari)	<b>12</b>
H	5.114252,100.484109 (Jalan Lintang Bestari 2)	5.114227,100.484157 (Jalan Lintang Bestari 2)	<b>7</b>
I	5.114139,100.484460 (Jalan Bestari 2)	5.114257,100.484358 (Jalan Bestari 2)	<b>20</b>
J	5.113646,100.484754 (Jalan Lintang Bestari 2)	5.113681,100.484711 (Jalan Lintang Bestari 2)	<b>7</b>
K	5.113848,100.485106 (Jalan Lintang Bestari 1)	5.113887,100.485079 (Jalan Lintang Bestari 1)	<b>7</b>
L	5.113903,100.485253 (Jalan Bestari)	5.113604,100.485359 (Jalan Bestari)	<b>38</b>
<b>TOTAL MCT</b>			<b>195m</b>

**3.0) SITE PHOTOS NEW POLE**



**5.113324, 100.484912**