






PHOTO

**OLT BATU GAJAH PH2
(TAMAN BEMBAN RAYA)
31000 BATU GAJAH,
PERAK DARUL RIDZUAN**

Legends

Icon	Definition
	Proposed Time MH
	Existing Time MH
	Building Manhole
	HDD
	Cable Pulling

GAS MALAYSIA

JALAN PUSING



TNB 33KV

JALAN CHANGKAT



HDD

EX TMH 1

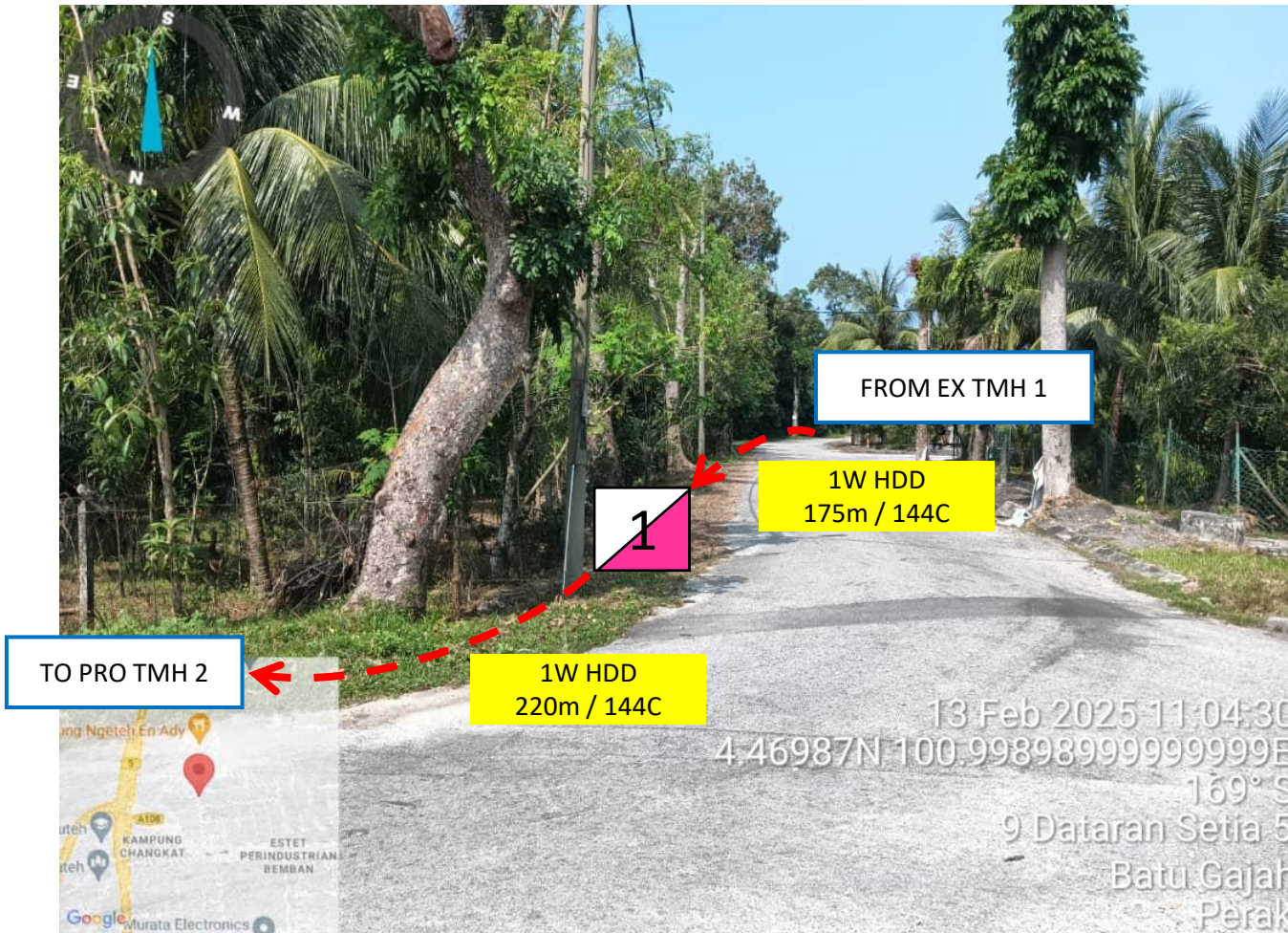


LOCAL AUTHORITY
MAJLIS DAERAH BATU GAJAH

JALAN PUSING

4.470631 , 100.997849

PRO TMH 1

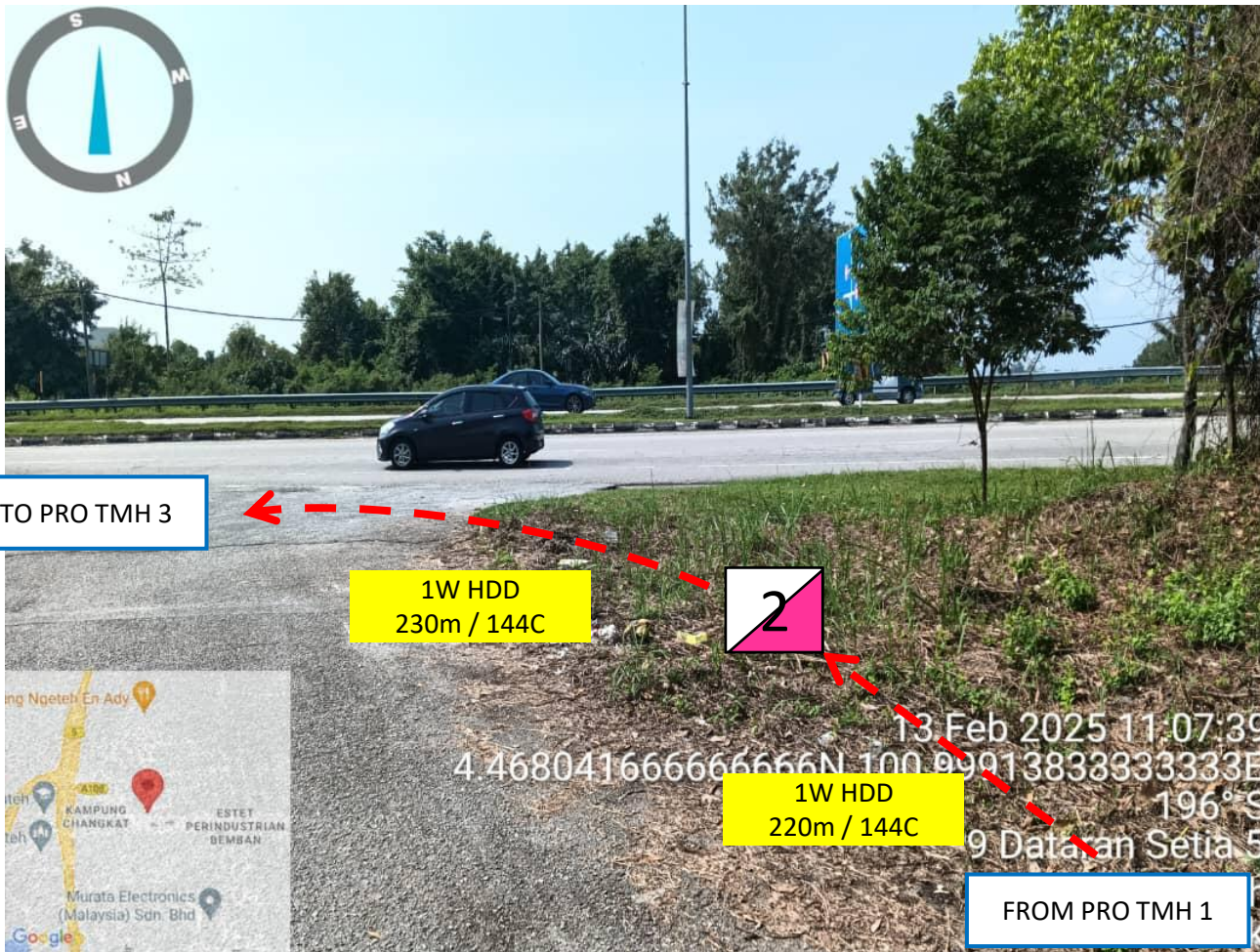


LOCAL AUTHORITY
MAJLIS DAERAH BATU GAJAH

JALAN DATARAN SETIA 1

4.469837 , 100.998916

PRO TMH 2



TO PRO TMH 3

1W HDD
230m / 144C

2

1W HDD
220m / 144C

FROM PRO TMH 1

LOCAL AUTHORITY
MAJLIS DAERAH BATU GAJAH

JALAN DATARAN SETIA 3

4.468040 , 100.999138

PRO TMH 3



TO PRO TMH 4

1W HDD
230m / 144C

3

1W HDD
230m / 144C

FROM PRO TMH 2

LOCAL AUTHORITY
JKR BATU GAJAH

JALAN BEMBAN

4.467818 , 101.001221

PRO TMH 4



TO PRO TMH 5

1W HDD
240m / 144C

4

1W HDD
230m / 144C

FROM PRO TMH 3

LOCAL AUTHORITY
JKR BATU GAJAH

13 Feb 2025 11:21:10
4.46785N 101.00310666666668E
65° NE
7367 Laluan Bemban Harmoni 6
Batu Gajah
Perak

JALAN BEMBAN

4.467850 , 101.003106

PRO TMH 5

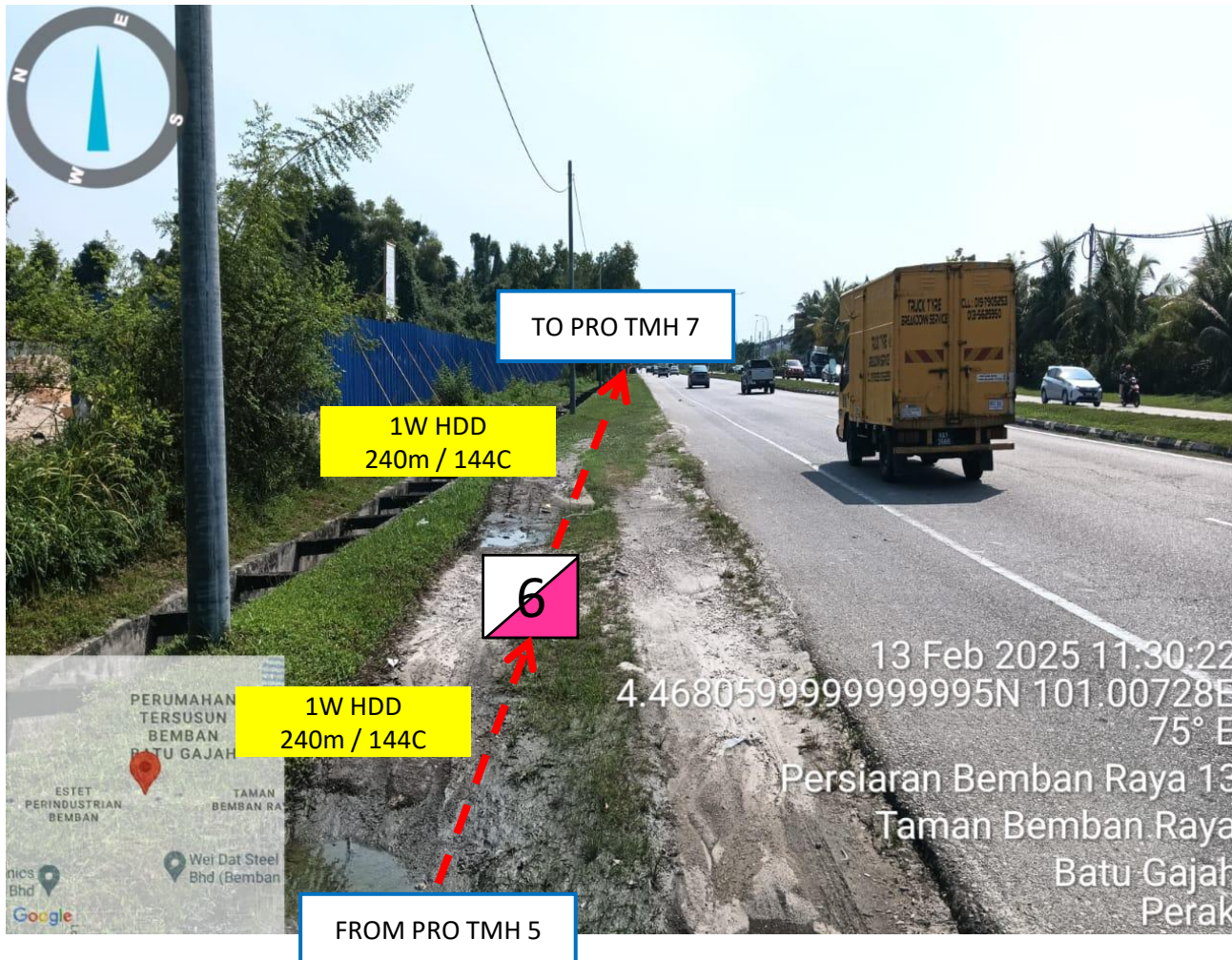


LOCAL AUTHORITY
JKR BATU GAJAH

JALAN BEMBAN

4.467937 , 101.005413

PRO TMH 6

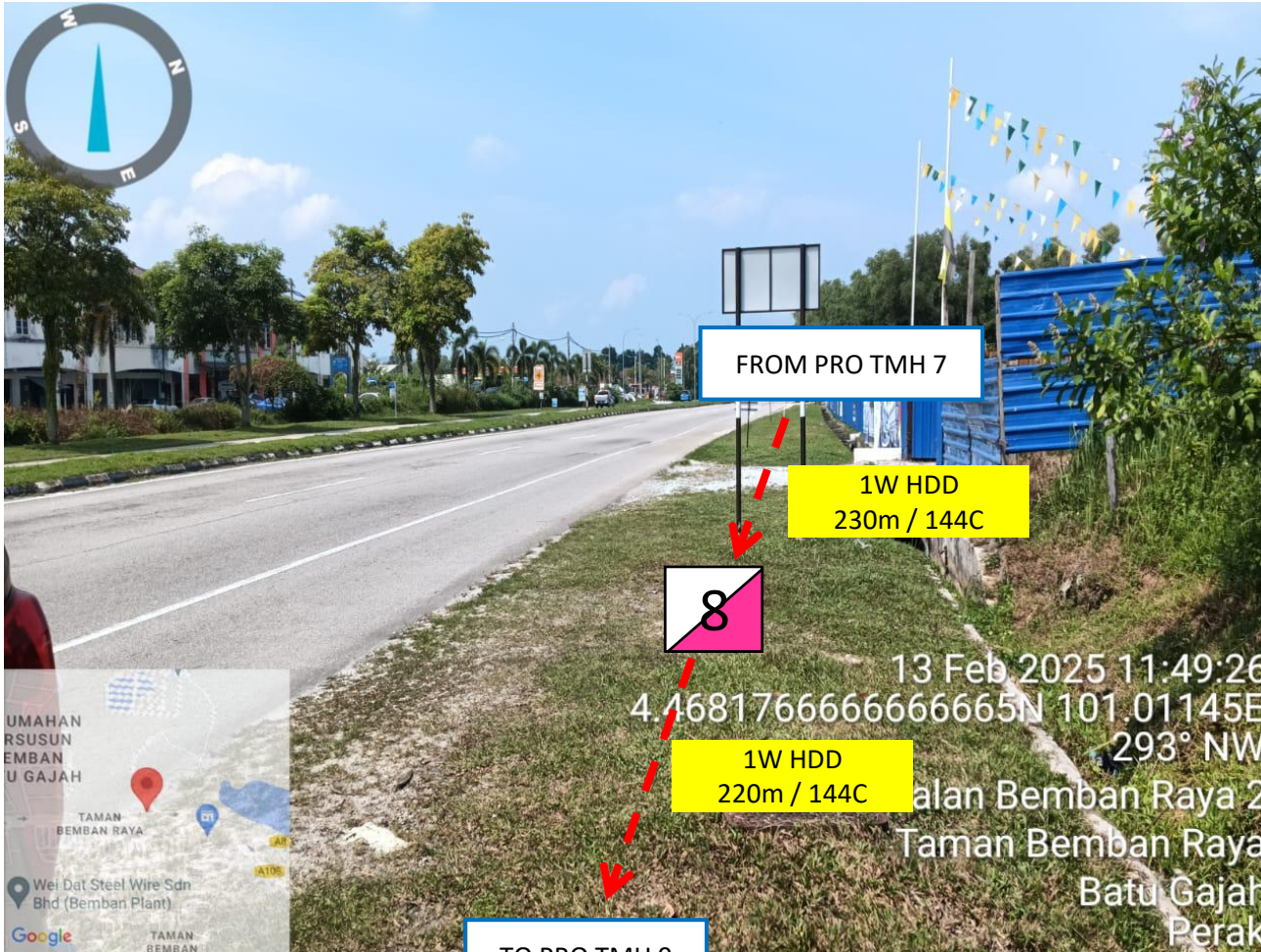


LOCAL AUTHORITY
JKR BATU GAJAH

JALAN BEMBAN

4.468060 , 101.007280

PRO TMH 8

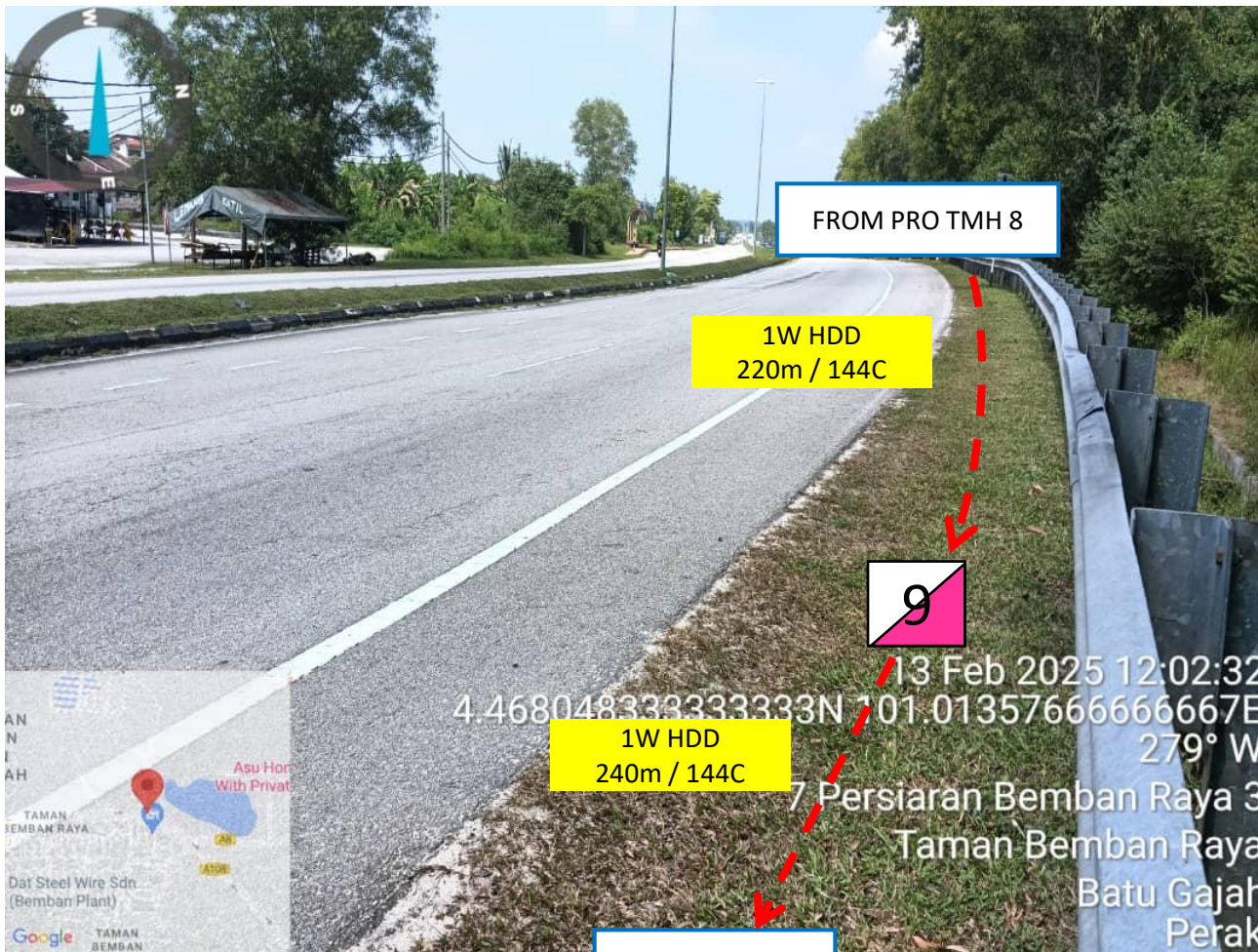


LOCAL AUTHORITY
JKR BATU GAJAH

JALAN BEMBAN

4.468170 , 101.011450

PRO TMH 9



FROM PRO TMH 8

1W HDD
220m / 144C

9

1W HDD
240m / 144C

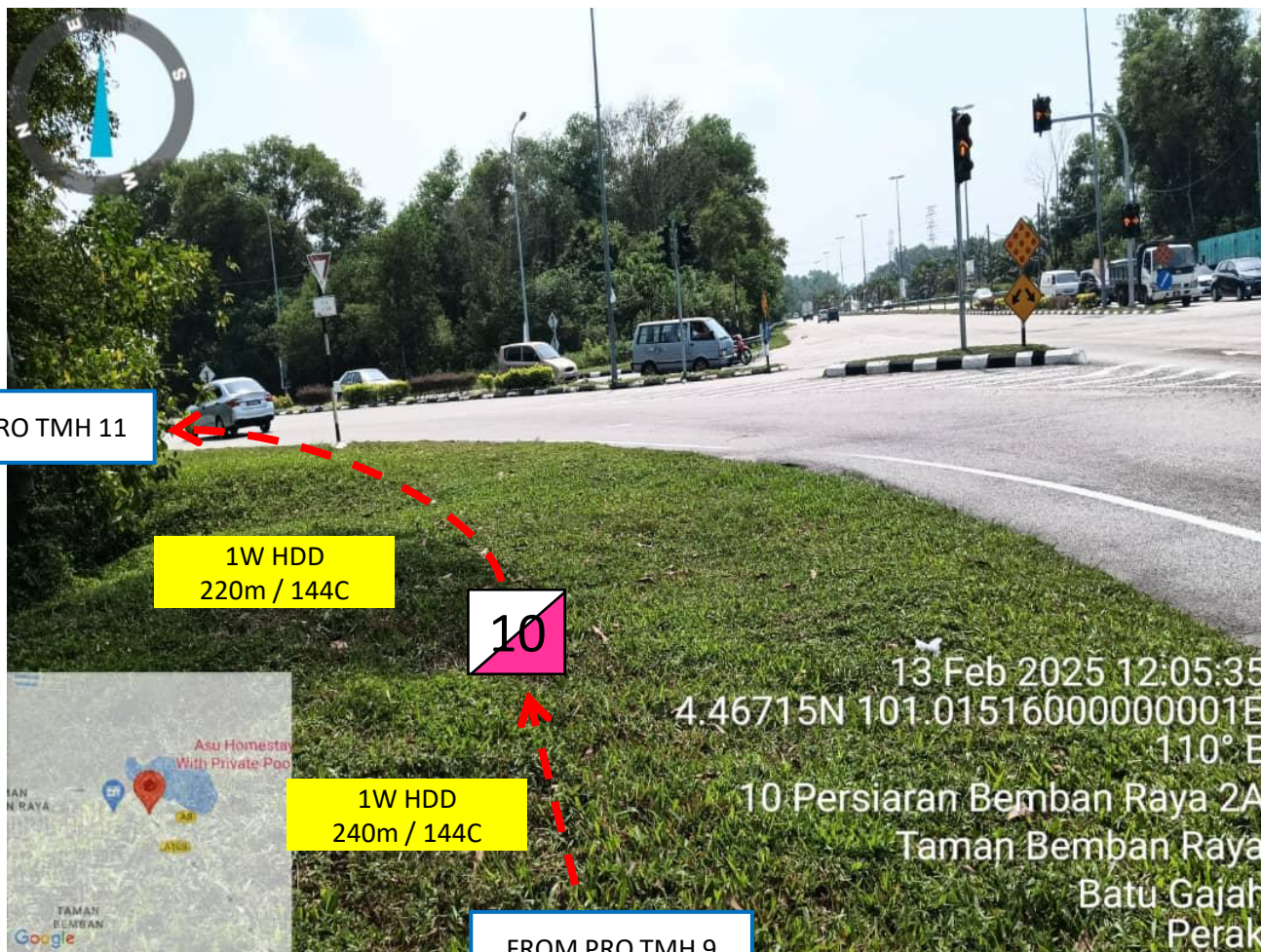
LOCAL AUTHORITY
JKR BATU GAJAH

TO PRO TMH 10

JALAN BEMBAN

4.468048 , 101.013576

PRO TMH 10

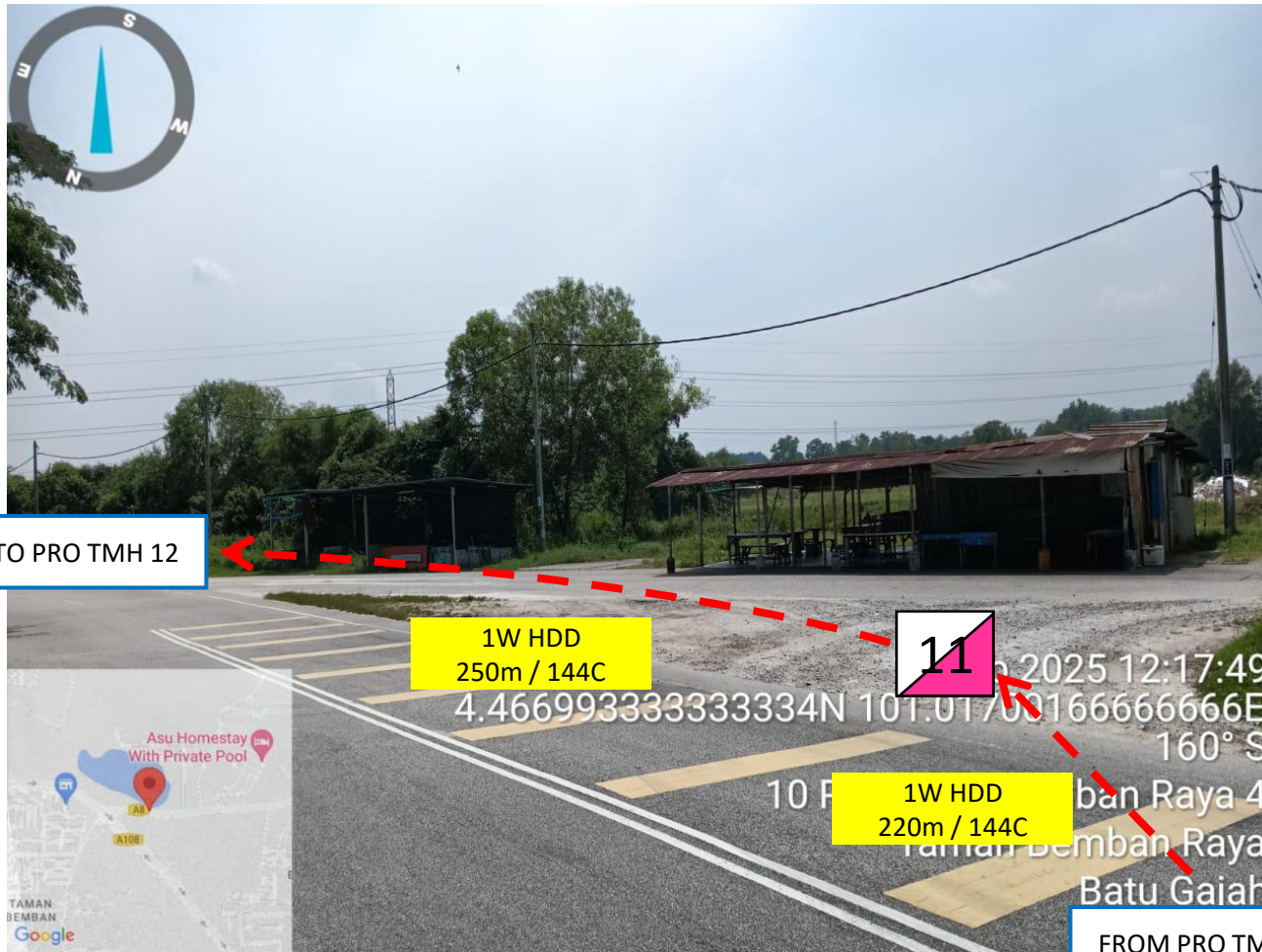


LOCAL AUTHORITY
JKR BATU GAJAH

JALAN BEMBAN

4.467150 , 101.015160

PRO TMH 11



TO PRO TMH 12

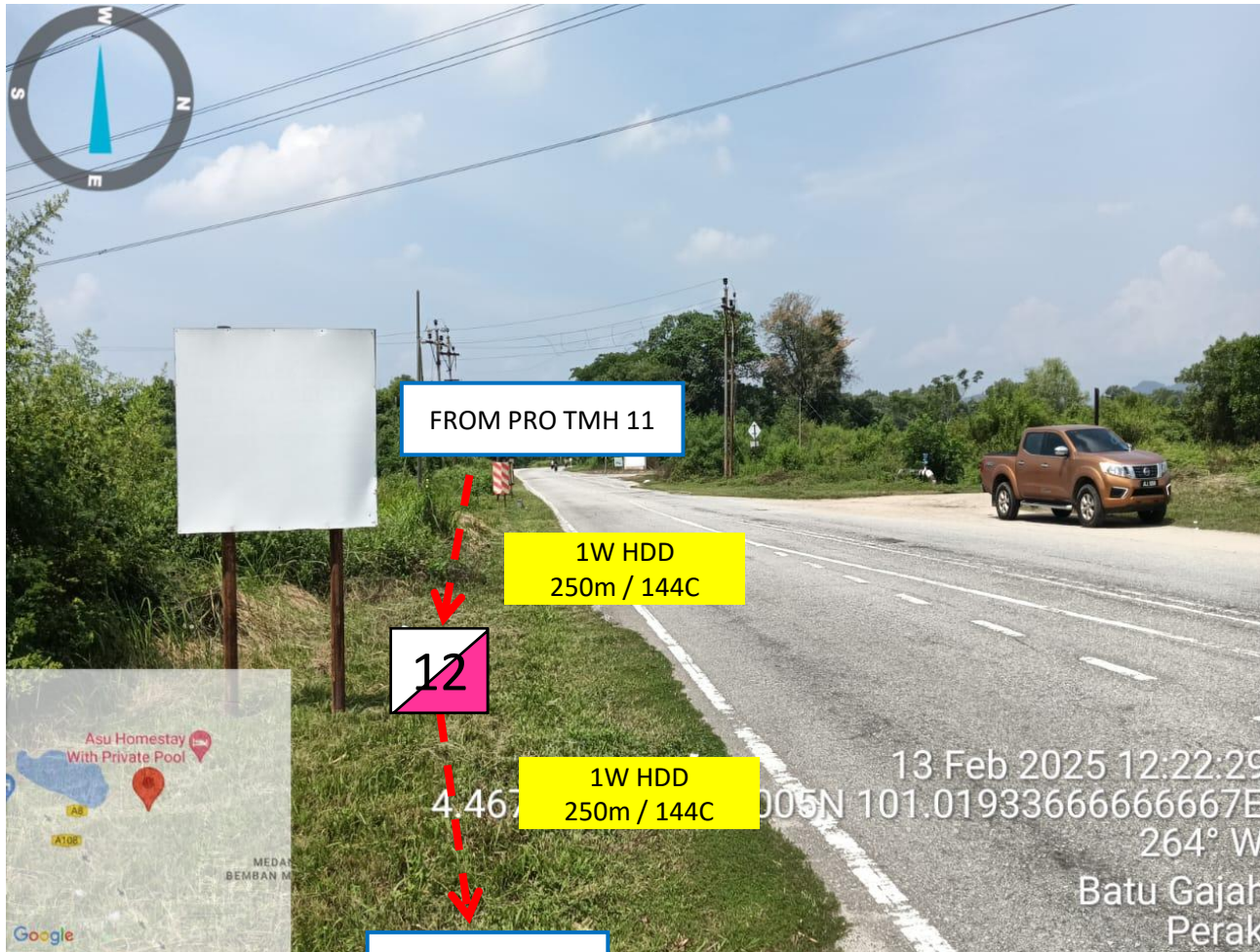
LOCAL AUTHORITY
JKR BATU GAJAH

FROM PRO TMH 10

JALAN CHANGKAT

4.466993 , 101.017001

PRO TMH 12

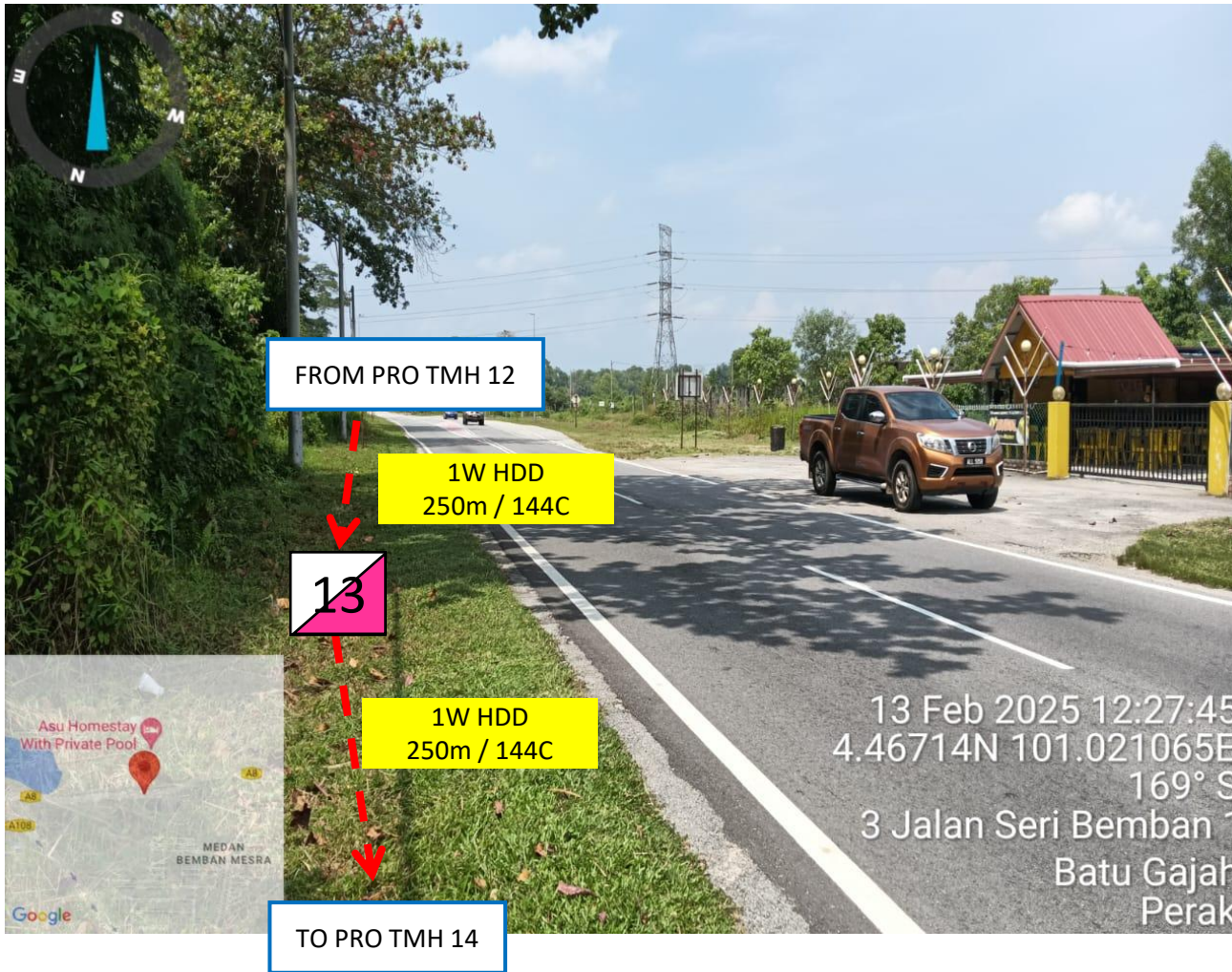


LOCAL AUTHORITY
JKR BATU GAJAH

JALAN CHANGKAT

4.467025 , 101.019336

PRO TMH 13



LOCAL AUTHORITY
JKR BATU GAJAH

JALAN CHANGKAT

4.467140 , 101.021065

PRO TMH 14



LOCAL AUTHORITY
JKR BATU GAJAH

JALAN CHANGKAT

4.467655 , 101.023231

PRO TMH 15



FROM PRO TMH 14

1W HDD
200m / 144C

15

1W HDD
230m / 144C

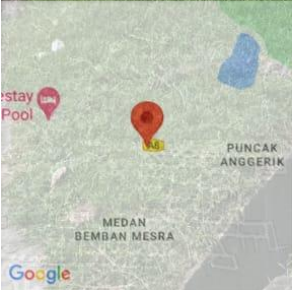
TO PRO TMH 16

LOCAL AUTHORITY
JKR BATU GAJAH

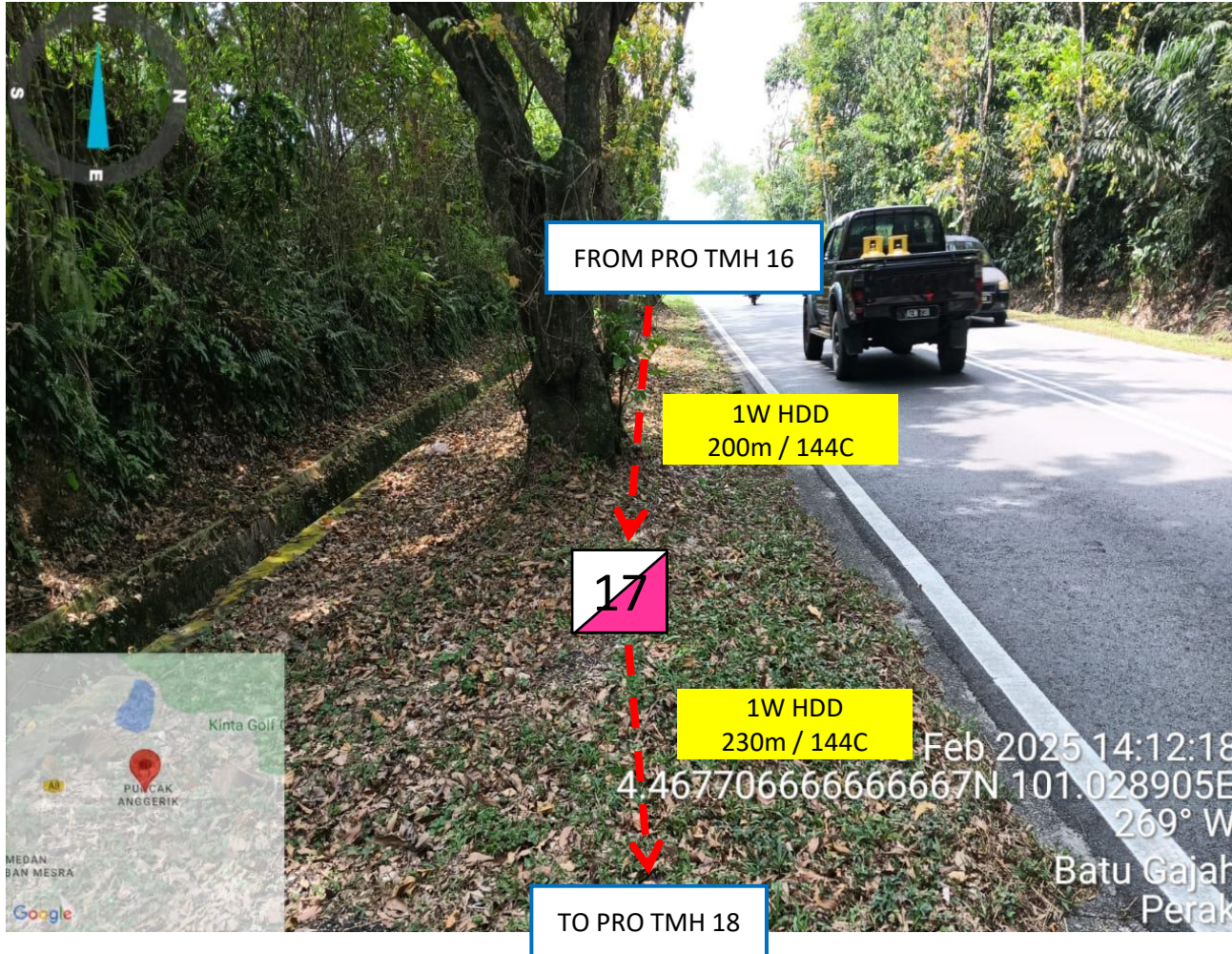
JALAN CHANGKAT

4.467906 , 101.025053

13 Feb 2025 12:38:01
4.4679066666666667N 101.02505333333332E
288° W
12 Persiaran Kenari
Taman Anggerik
Batu Gajah
Perak



PRO TMH 17



LOCAL AUTHORITY
JKR BATU GAJAH

JALAN CHANGKAT

4.467706 , 101.028900

PRO TMH 18



LOCAL AUTHORITY
JKR BATU GAJAH

JALAN CHANGKAT

4.467513 , 101.031061

PRO TMH 19



LOCAL AUTHORITY
JKR BATU GAJAH

JALAN CHANGKAT

4.468569 , 101.032543

PRO TMH 20



LOCAL AUTHORITY
JKR BATU GAJAH

JALAN CHANGKAT

4.468223 , 101.034550

PRO TMH 21



LOCAL AUTHORITY
JKR BATU GAJAH

JALAN CHANGKAT

4.469030 , 101.036300

PRO TMH 22



LOCAL AUTHORITY
JKR BATU GAJAH

JALAN BUKIT

4.471087 , 101.037084

PRO TMH 23



LOCAL AUTHORITY
JKR BATU GAJAH

JALAN LORONG MAT SAMAN

4.472551 , 101.037823

PRO TMH 24



LOCAL AUTHORITY
MAJLIS DAERAH BATU GAJAH

FROM PRO TMH 23

24

1W HDD
180m / 144C

JALAN BOMBA

4.472036, 101.039249