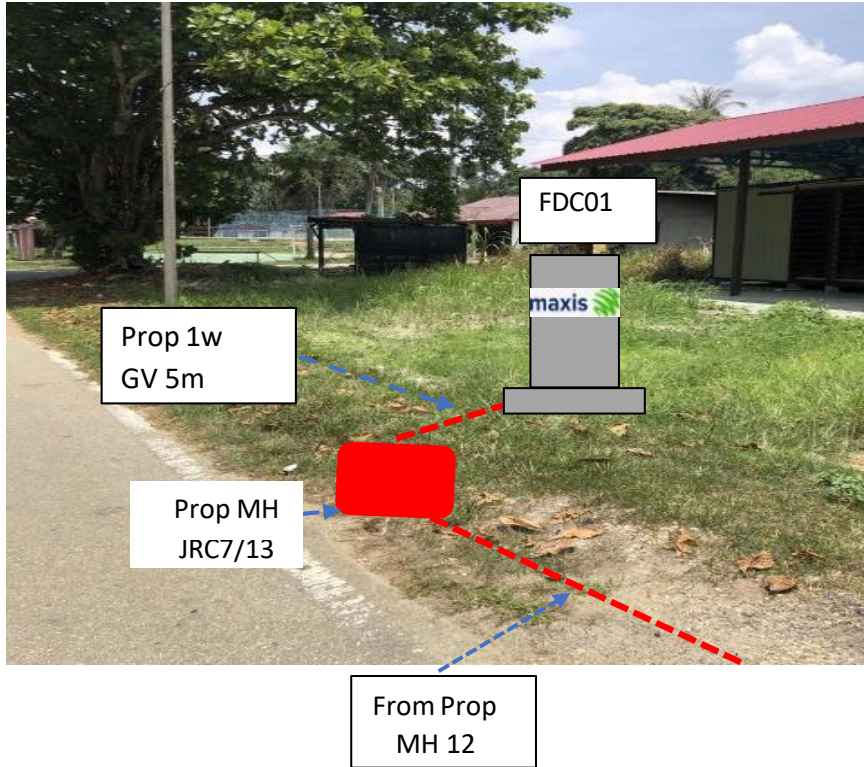



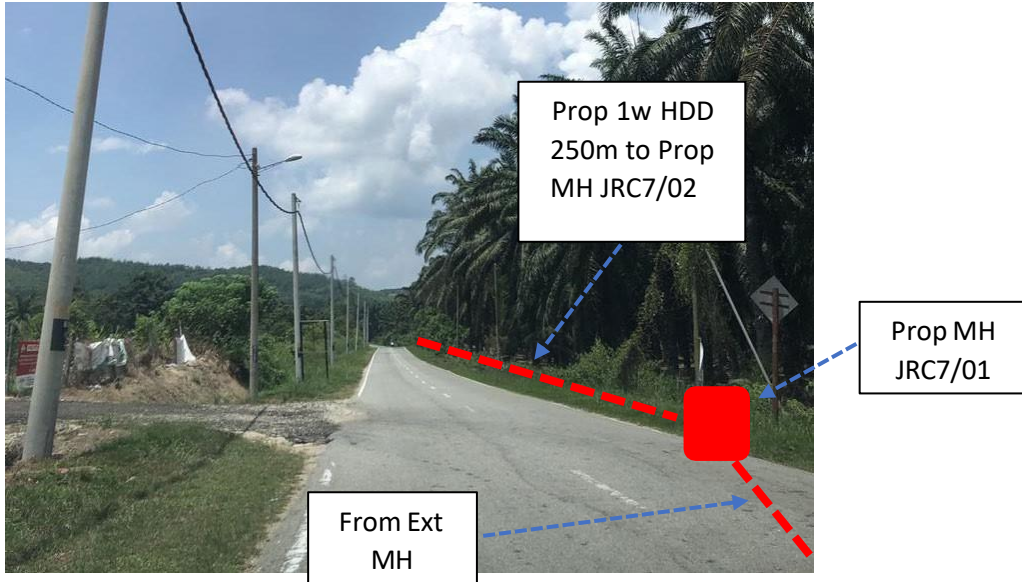
GAMBAR LOKASI – XP99 (KAMPUNG PINTU GERBANG)



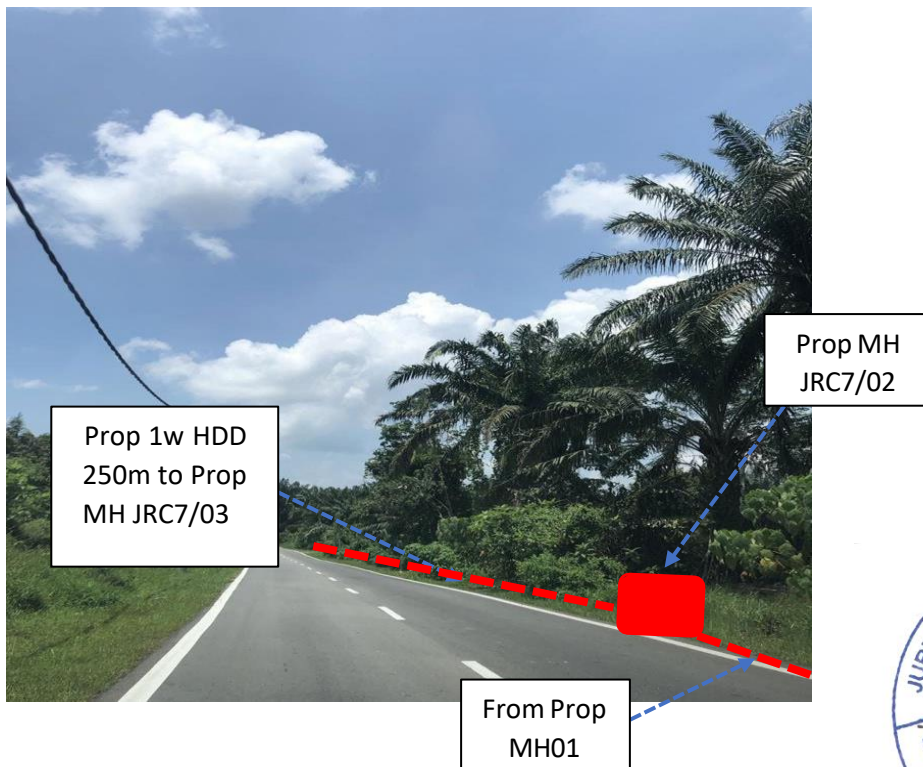
FDC01 LOCATION AT JALAN KAMPUNG PINTU GERBANG



GAMBAR LOKASI – XP99 (KAMPUNG PINTU GERBANG)



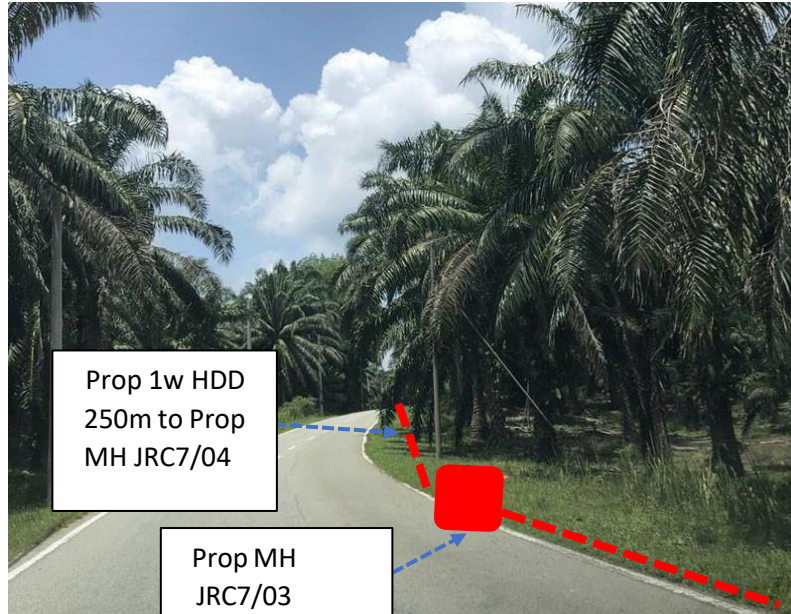
LOCATION AT JALAN KAMPUNG PINTU GERBANG



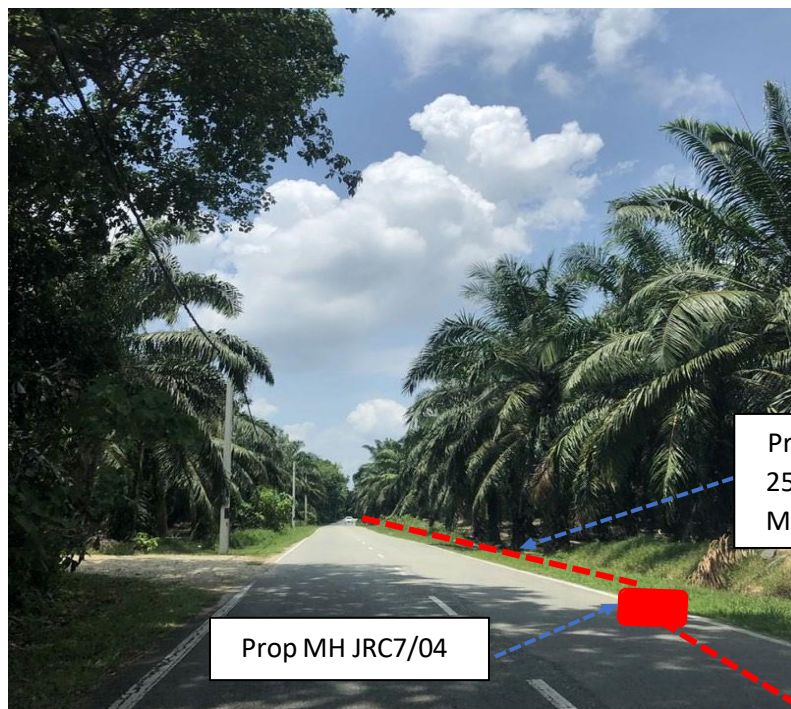
LOCATION AT JALAN KAMPUNG PINTU GERBANG



GAMBAR LOKASI – XP99 (KAMPUNG PINTU GERBANG)



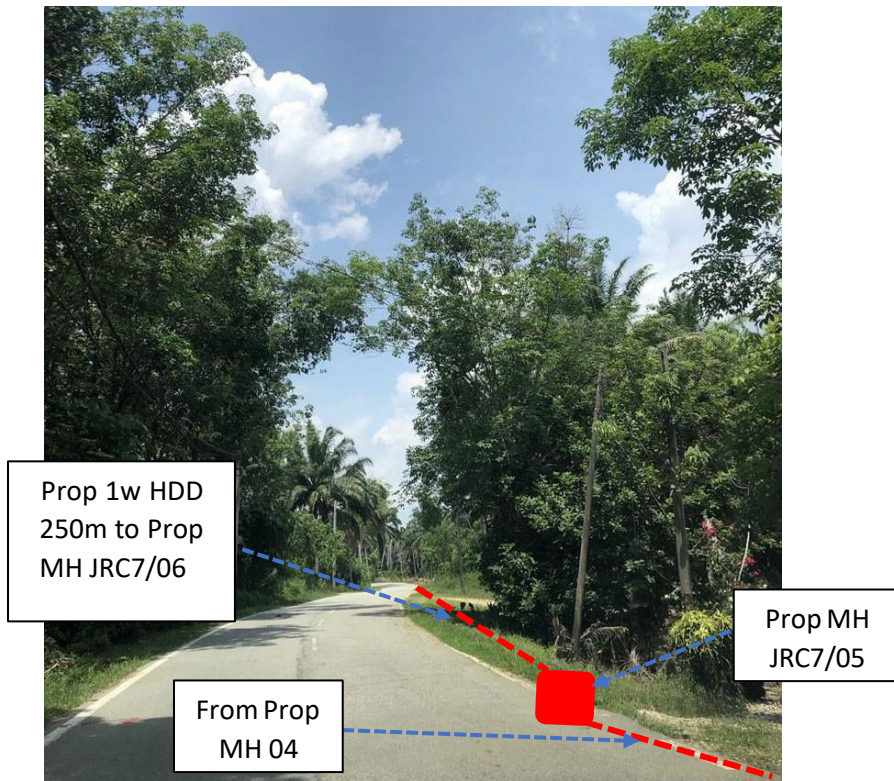
LOCATION AT JALAN KAMPUNG PINTU GERBANG



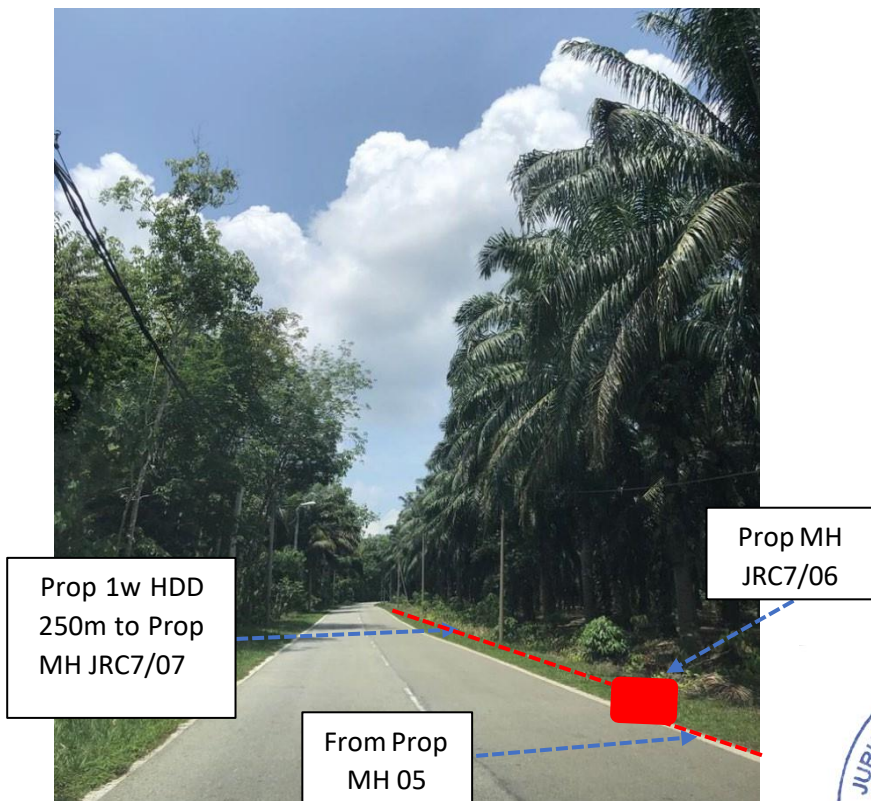
LOCATION AT JALAN KAMPUNG PINTU GERBANG



GAMBAR LOKASI – XP99 (KAMPUNG PINTU GERBANG)



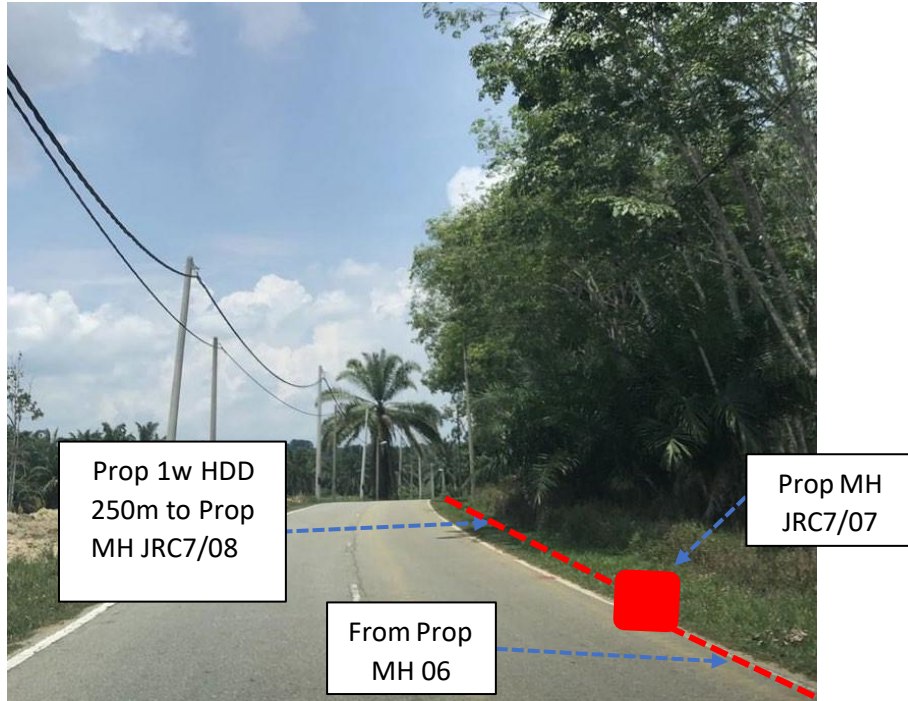
LOCATION AT JALAN KAMPUNG PINTU GERBANG



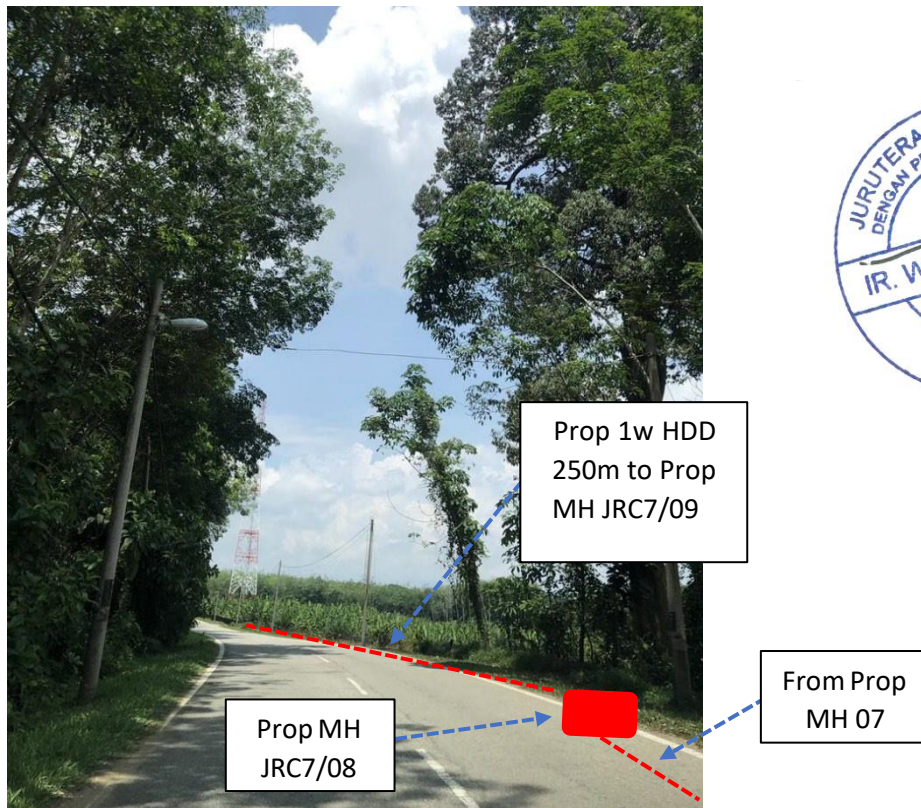
LOCATION AT JALAN KAMPUNG PINTU GERBANG



GAMBAR LOKASI – XP99 (KAMPUNG PINTU GERBANG)

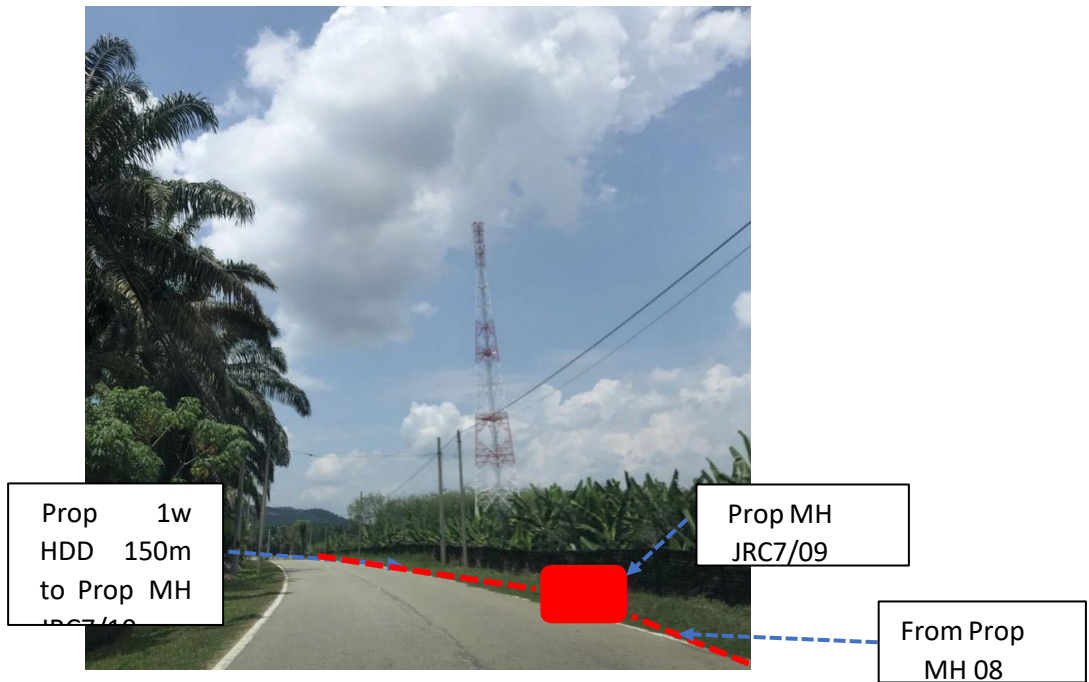


LOCATION AT JALAN KAMPUNG PINTU GERBANG




LOCATION AT JALAN KAMPUNG PINTU GERBANG

GAMBAR LOKASI – XP99 (KAMPUNG PINTU GERBANG)



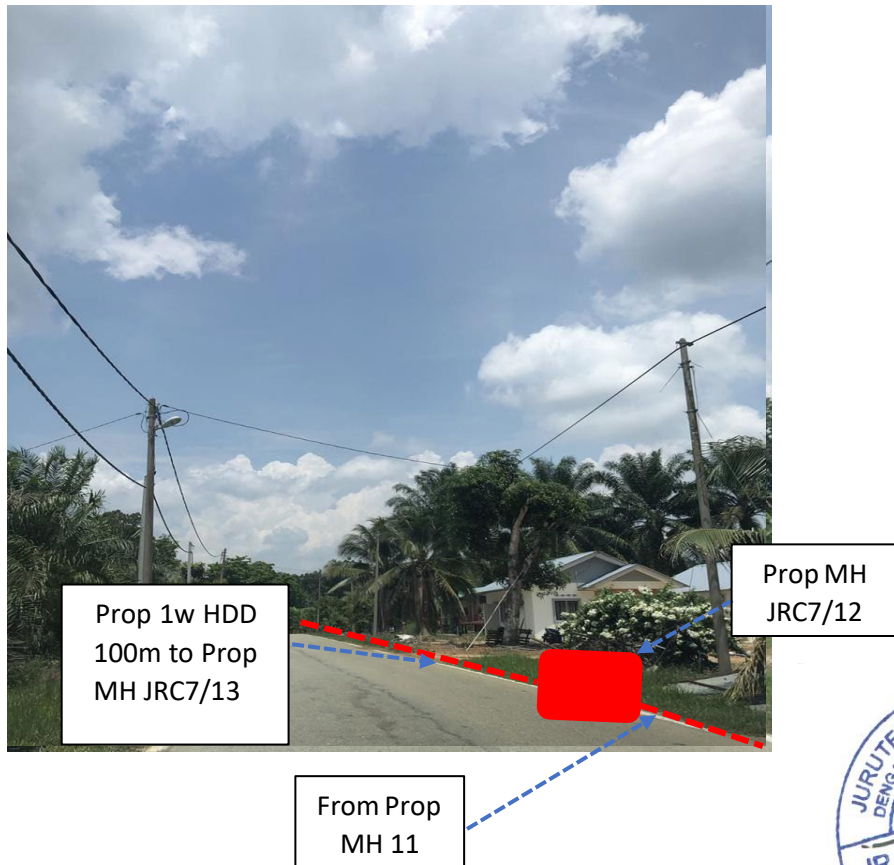
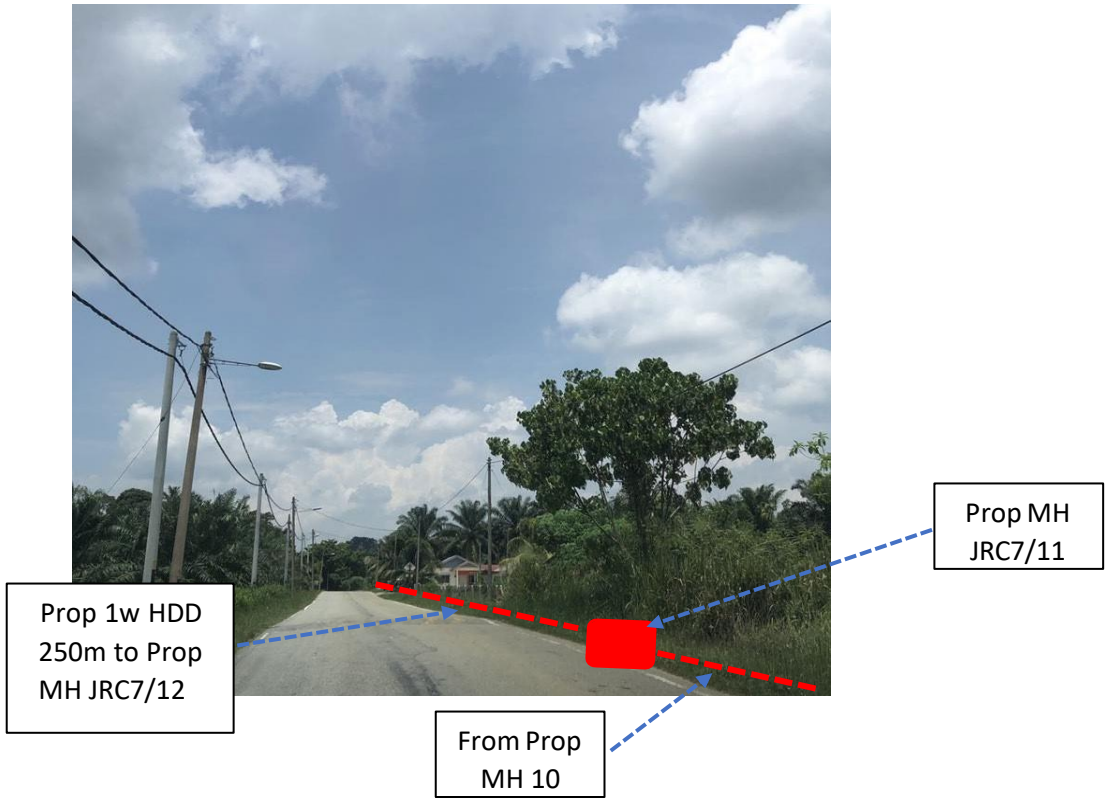
LOCATION AT JALAN KAMPUNG PINTU GERBANG



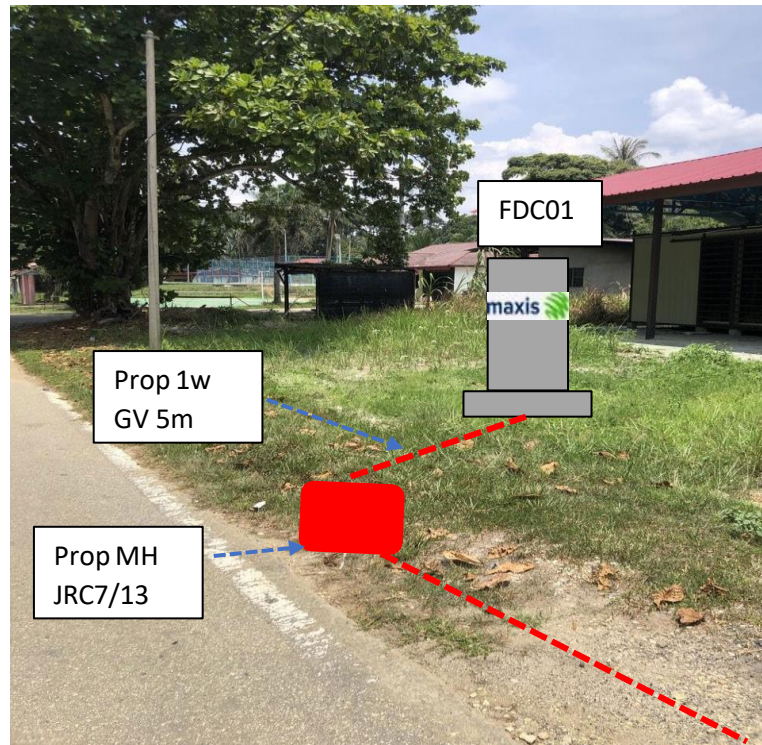
LOCATION AT JALAN KAMPUNG PINTU GERBANG



GAMBAR LOKASI – XP99 (KAMPUNG PINTU GERBANG)



GAMBAR LOKASI – XP99 (KAMPUNG PINTU GERBANG)





Civil Work's Detail (Manhole)

Overall Existing Manhole		GPS Coordinate	
No.	Manhole ID	Latitude	Longitude
1.	A-LJSBH-0047-000M	4.511870°	100.832038°

Overall Propose Manhole		GPS Coordinate	
No.	Manhole & Pole ID	Latitude	Longitude
1	PROP MANHOLE 01	4.511795°	100.832543°
2	PROP MANHOLE 02	4.509667°	100.832995°
3	PROP MANHOLE 03	4.507851°	100.833999°
4	PROP MANHOLE 04	4.505758°	100.833784°
5	PROP MANHOLE 05	4.503611°	100.833441°
6	PROP MANHOLE 06	4.501718°	100.832921°
7	PROP MANHOLE 07	4.499547°	100.832664°
8	PROP MANHOLE 08	4.497408°	100.832343°
9	PROP MANHOLE 09	4.495399°	100.831989°
10	PROP MANHOLE 10	4.494099°	100.831998°
11	PROP MANHOLE 11	4.492381°	100.830646°
12	PROP MANHOLE 12	4.490460°	100.829582°
13	PROP MANHOLE 13	4.489636°	100.829275°

