


	Contractor	SAL Network Design Sdn Bhd	
	SOW Ref	B12 - OSP Construction & Commissioning	
	LRD	ROUTE 1 (NORTHERN) LINK (ATWR-MELI)	
	Subject	Fiber Technical Proposal	



Region	<b>Southern</b>		
KV/OKV	<b>OKV</b>		
Point A	<b>ATWR</b>	Point B	<b>MELI</b>
Address	<b>AT ATWR:TANGKI AIR DI KOLAM AIR LEMBAGA AIR PERAK, LOT 258, 32400 AYER TAWAR, PERAK.  MELI:LOT 48A, BATU 12, JALAN HUTAN MELINTANG, 36400 HUTAN MELINTANG, PERAK</b>		
Site A Lat Long	<b>4.286601, 100.748891</b>		
Site B Lat Long	<b>3.888162, 100.939481</b>		
Structure Owner	<b>MAXIS</b>		

## **Table of Contents**

- Section 1: Proposal Sign-off sheet
- Section 2: Outside Plant Civil Infra Design Summary
- Section 3: Vicinity Map
- Section 4: Civil Infrastructure Route Plan & Permint Boundary
- Section 5: Proposed Manhole GPS Coordinates
- Section 6: Cable Infrastructure Route Plan & Proposed Cable Plan
- Section 7: Core Assignment Plan
- Section 8: Outside Plant Site Snapshot
- Section 9: Cabin Information & Floor Plan
- Section 10: Internal Trenching Permit/Snapshot
- Bill of Quantities (BoQ)



## Section 1: Proposal Sign-off Sheet

This proposal is contains the civil design proposal for [MAXIS SITE"ROUTE 1 \(NORTHERN\) LINK \(ATW. AT ATWR:TANGKI AIR DI KOLAM AIR LEMBAGA AIR PERAK, LOT 258, 32400 AYER TAWAR, PERAK.](#)

All the information presented complied with Maxis Outside Plan technical specification & guidelines:

- Last Mile Telecommunication Systems Design and Survey (GLD/TNE/005)
- GLD/CATE/002 (Outside Plant Design and Build Guideline)
- OSPE GLD/TNE/003(Horizontal Directional Drilling Procedure & Guideline)
- OSPE GLD/TNE/004 (Road Reinstatement Work Guideline)

The proposed construction methodologies, material and Bill of Quantity are verified to be correct.

### SAL NETWORK DESIGN SDN.BHD.

Name: \_\_\_\_\_

Designation: \_\_\_\_\_

Signature: \_\_\_\_\_

Check & Approved by: \_\_\_\_\_

Signature: \_\_\_\_\_

Submission Date: \_\_\_\_\_

### Maxis OSP Detail Design

Name: M Nazim Mahmud

Designation: Transport Network Engineer

Signature: \_\_\_\_\_

Approval Date: \_\_\_\_\_

## Section 2: Outside Plant Civil Infra Design Summary

Overall proposed OSP Civil Infrastructure Design Distance	45082	meter
a. Horizontal directional drilling	44295	meter
b. Cable under bridge	700	meter
c. Grass verge open cut trenching	75	meter
d. Micro-trenching (mT)	0	meter
e. Maxis Pole	0	meter
f. Cable trunking	0	meter
g. GI Pipes Crossing/Riser	12	meter
h. Cable Ladder	0	meter
i. Duct GI	0	meter

ITP trunking/riser length	0	meter
ITP cable length from Maxis fiber tapping point to new termination point at building/cabin	49590.2	meter
No. of proposed manhole	187	pc
Area of miling work required	0	meter

Local council & authority approval requirement	45082	meter
a. JKR HILIR PERAK	10867	meter
b. JKR PERAK TENGAH	12970	meter
c. JKR MANJUNG	21245	meter

Estimated Cost of the Scheme/Project	<b>0.00</b>	RM
--------------------------------------	-------------	----

Type of building:	<a href="#">TOWER</a>
Address:	<a href="#">AT ATWR:TANGKI AIR DI KOLAM AIR LEMBAGA AIR PERAK, LOT 258, 32400 AYER TAWAR, PERAK. MELI:LOT 48A, BATU 12, JALAN HUTAN MELINTANG, 36400 HUTAN MELINTANG,</a>
Contact person:	
Contact no.:	

### Existing Infrastructure Information

Preceding duct/sub-duct space	TAPPING EXISTING MAXIS MH at JALAN (5) & JALAN KLANG-TELUK INTAN (5)
Preceding duct/sub-duct condition	Existing duct and subduct have to test
Existing cable/fiber condition	TBD wants the design for all cluster is completed
Existing sites power & space	Space available

### Tenaga Pole Option

TNB pole availability	N/A
Distance of the TNB poles	N/A
Constraint	N/A

### Other Highlights/Remarks

--

### SLA

Date Survey Triggered

Survey Done (Days)	TP Submission (Days)
47	14

### Implementation

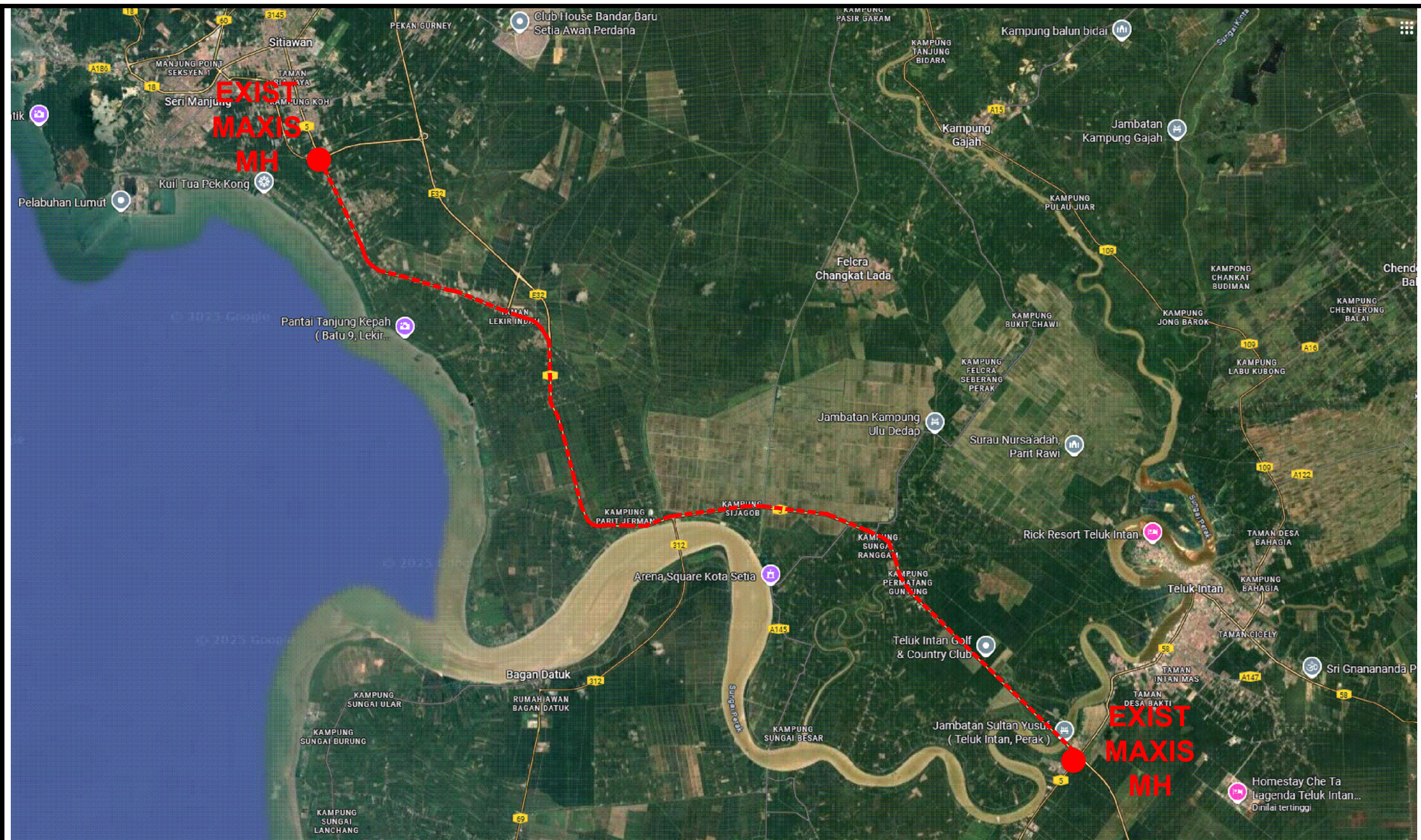
Method	Distance (m)	CW (Days)
Underground	45070	211
Pole	0	0
<b>Total</b>	45070	211

Date TP Submission   
 Date CW Completed

## Section 3

### Vicidnity Map





**MAXIS BROADBAND SDN BHD**

Level 5-9, 11, 14-25 & 29-30  
**Menara Maxis**  
 Kuala Lumpur City Centre  
 Off Jalan Ampang 50088  
 50088 Kuala Lumpur

**Title:**

LOCATION PLAN FOR MAXIS SITE "ROUTE 1 (NORTHERN) LINK (ATWR-MELI)" AT ATWR: TANGKI AIR DI KOLAM AIR LEMBAGA AIR PERAK, LOT 258, 32400 AYER TAWAR, PERAK. MELI: LOT 48A, BATU 12, JALAN HUTAN MELINTANG, 36400 HUTAN MELINTANG, PERAK.

**Designed by:**

SAL NETWORK SDN BHD

**Prepared by:** SAL NETWORK SDN BHD

**Job No:**

**Checked by:**

M NAZIM

**Date:** 21/08/2025

**File:**

**Approved by:**

M NAZIM

**Sheet no :** 1 OF 26

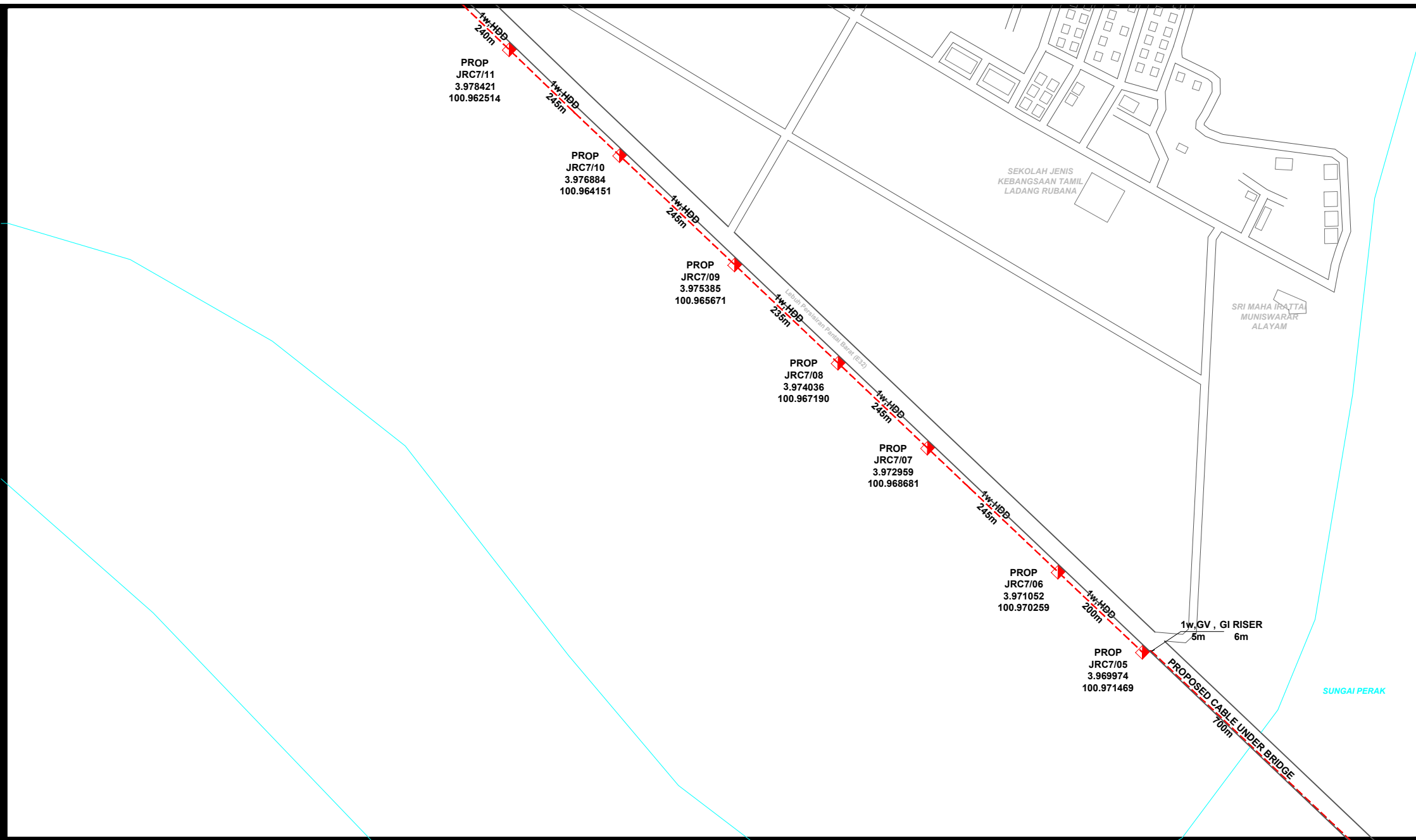
**Rev:**

## Section 4

# Civil Infrastructure Route Plan & Permit







**MAXIS BROADBAND SDN BHD**  
 Level 5–9, 11, 14–25 & 29–30  
 Menara Maxis  
 Kuala Lumpur City Centre  
 Off Jalan Ampang 50088  
 50088 Kuala Lumpur

**Title:**  
 CIVIL PLAN FOR MAXIS SITE "ROUTE 1 (NORTHERN) LINK (ATWR-MELI)" AT ATWR: TANGKI AIR DI KOLAM AIR LEMBAGA AIR PERAK, LOT 258, 32400 AYER TAWAR, PERAK. MELI: LOT 48A, BATU 12, JALAN HUTAN MELINTANG, 36400 HUTAN MELINTANG, PERAK.

**Designed by:**  
 SAL NETWORK SDN BHD

**Prepared by:** SAL NETWORK SDN BHD

**Job No:**

**Checked by:**  
 M NAZIM

**Date:** 21/08/2025

**File:**

**Approved by:**  
 M NAZIM

**Sheet no :** 3 OF 26

**Rev:**

PROP  
JRC7/19  
3.989914  
100.950635

PROP  
JRC7/18  
3.988440  
100.952119

PROP  
JRC7/17  
3.986896  
100.953700

PROP  
JRC7/16  
3.985449  
100.955281

PROP  
JRC7/15  
3.984041  
100.956649

PROP  
JRC7/14  
3.982641  
100.958106

PROP  
JRC7/13  
3.981205  
100.959627

PROP  
JRC7/12  
3.979811  
100.961105

JABATAN  
PERKHIDMATAN  
VETERINAR TELUK  
INTAN

SUNGAI TK BESAR

Lot 258, 32400 AYER TAWAR, PERAK  
Lot 48A, BATU 12, JALAN HUTAN  
MELINTANG, 36400 HUTAN MELINTANG, PERAK



**MAXIS BROADBAND SDN BHD**

Level 5-9, 11, 14-25 & 29-30  
Menara Maxis  
Kuala Lumpur City Centre  
Off Jalan Ampang 50088  
50088 Kuala Lumpur

**Title:**

CIVIL PLAN FOR MAXIS SITE "ROUTE 1  
(NORTHERN) LINK (ATWR-MELI)" AT  
ATWR: TANGKI AIR DI KOLAM AIR LEMBAGA AIR  
PERAK, LOT 258, 32400 AYER TAWAR, PERAK.  
MELI: LOT 48A, BATU 12, JALAN HUTAN  
MELINTANG, 36400 HUTAN MELINTANG, PERAK.

**Designed by:**

SAL NETWORK SDN BHD

**Prepared by:** SAL NETWORK  
SDN BHD

**Job No:**

**Checked by:**

M NAZIM

**Date:** 21/08/2025

**File:**

**Approved by:**

M NAZIM

**Sheet no :** 4 OF 26

**Rev:**

PROP  
JRC7/27  
4.001393  
100.938765

PROP  
JRC7/26  
4.000041  
100.940054

PROP  
JRC7/25  
3.998587  
100.941751

PROP  
JRC7/24  
3.997133  
100.943256

PROP  
JRC7/23  
3.995725  
100.944714

PROP  
JRC7/22  
3.994268  
100.946131

PROP  
JRC7/21  
3.992806  
100.947738

PROP  
JRC7/20  
3.991328  
100.949175

TELUK INTAN GOLF &  
COUNTRY CLUB

1-wr-HDB  
235m

1-wr-HDB  
245m

1-wr-HDB  
240m

1-wr-HDB  
245m

1-wr-HDB  
240m

1-wr-HDB  
245m

1-wr-HDB  
235m

1-wr-HDB  
235m

Lebuhraya Perastikan Pantol (L32)



**MAXIS BROADBAND SDN BHD**

Level 5–9, 11, 14–25 & 29–30  
Menara Maxis  
Kuala Lumpur City Centre  
Off Jalan Ampang 50088  
50088 Kuala Lumpur

**Title:**

CIVIL PLAN FOR MAXIS SITE "ROUTE 1  
(NORTHERN) LINK (ATWR-MELI)" AT  
ATWR: TANGKI AIR DI KOLAM AIR LEMBAGA AIR  
PERAK, LOT 258, 32400 AYER TAWAR, PERAK.  
MELI: LOT 48A, BATU 12, JALAN HUTAN  
MELINTANG, 36400 HUTAN MELINTANG, PERAK.

**Designed by:**

SAL NETWORK SDN BHD

**Prepared by:** SAL NETWORK  
SDN BHD

**Job No:**

**Checked by:**

M NAZIM

**Date:**

21/08/2025

**File:**

**Approved by:**

M NAZIM

**Sheet no :** 5 OF 26

**Rev:**

PROP  
JRC7/35  
4.012818  
100.927211

PROP  
JRC7/34  
4.0112764  
100.928784

PROP  
JRC7/33  
4.010158  
100.929855

PROP  
JRC7/32  
4.008827  
100.931259

PROP  
JRC7/31  
4.007246  
100.932907

PROP  
JRC7/30  
4.005769  
100.934406

PROP  
JRC7/29  
4.004255  
100.935985

PROP  
JRC7/28  
4.002865  
100.937313

SREE MAHA  
THURGA  
THEVASTANAM



**MAXIS BROADBAND SDN BHD**

Level 5-9, 11, 14-25 & 29-30  
Menara Maxis  
Kuala Lumpur City Centre  
Off Jalan Ampang 50088  
50088 Kuala Lumpur

**Title:**

CIVIL PLAN FOR MAXIS SITE "ROUTE 1  
(NORTHERN) LINK (ATWR-MELI)" AT  
ATWR: TANGKI AIR DI KOLAM AIR LEMBAGA AIR  
PERAK, LOT 258, 32400 AYER TAWAR, PERAK.  
MELI: LOT 48A, BATU 12, JALAN HUTAN  
MELINTANG, 36400 HUTAN MELINTANG, PERAK.

**Designed by:**

SAL NETWORK SDN BHD

**Prepared by:** SAL NETWORK  
SDN BHD

**Job No:**

**Checked by:**

M NAZIM

**Date:** 21/08/2025

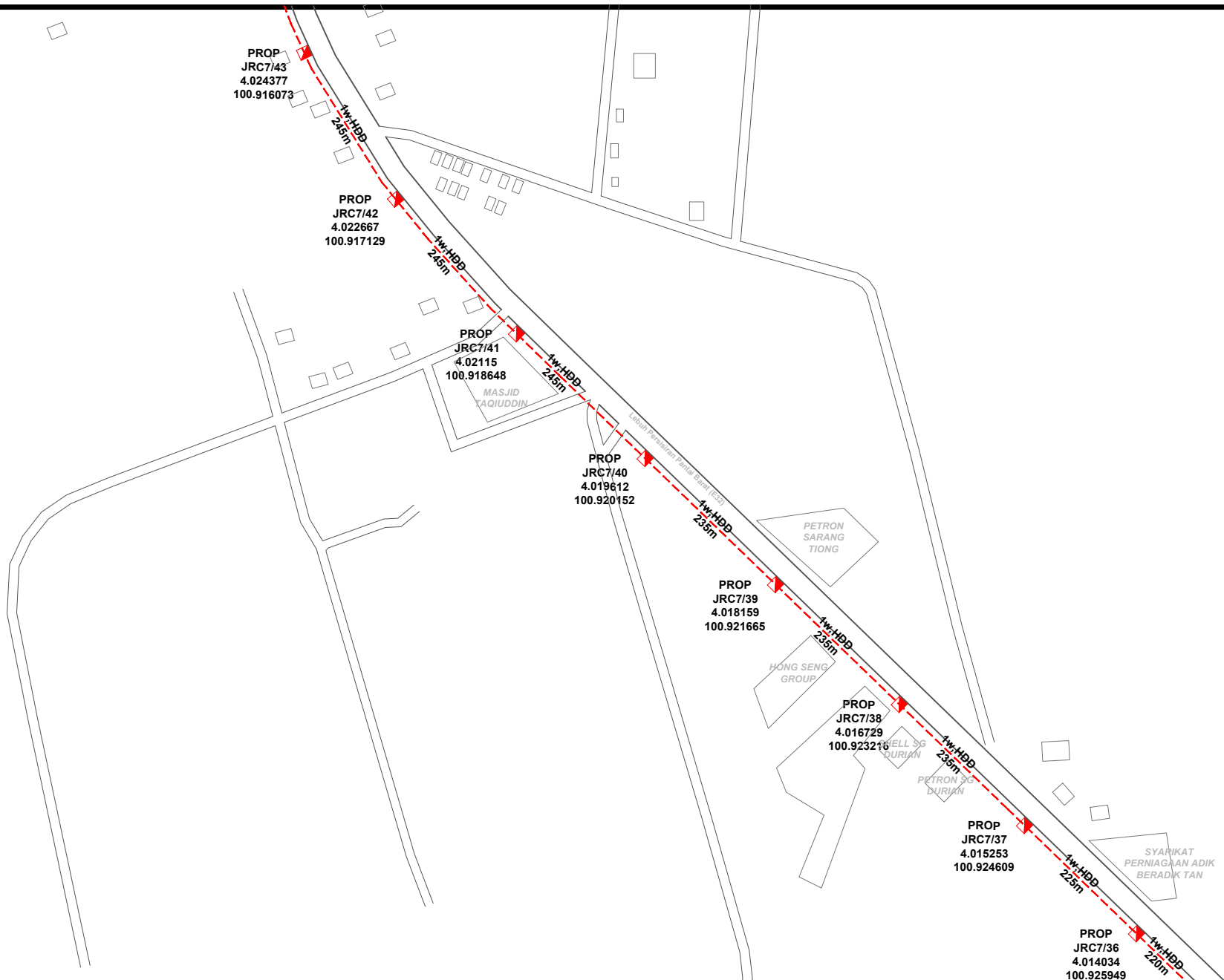
**File:**

**Approved by:**

M NAZIM

**Sheet no :** 6 OF 26

**Rev:**



**MAXIS BROADBAND SDN BHD**

Level 5–9, 11, 14–25 & 29–30  
Menara Maxis  
Kuala Lumpur City Centre  
Off Jalan Ampang 50088  
50088 Kuala Lumpur

**Title:**

CIVIL PLAN FOR MAXIS SITE "ROUTE 1 (NORTHERN) LINK (ATWR-MELI)" AT ATWR: TANGKI AIR DI KOLAM AIR LEMBAGA AIR PERAK, LOT 258, 32400 AYER TAWAR, PERAK. MELI: LOT 48A, BATU 12, JALAN HUTAN MELINTANG, 36400 HUTAN MELINTANG, PERAK.

**Designed by:**

SAL NETWORK SDN BHD

**Prepared by:** SAL NETWORK SDN BHD

**Job No:**

**Checked by:**

M NAZIM

**Date:** 21/08/2025

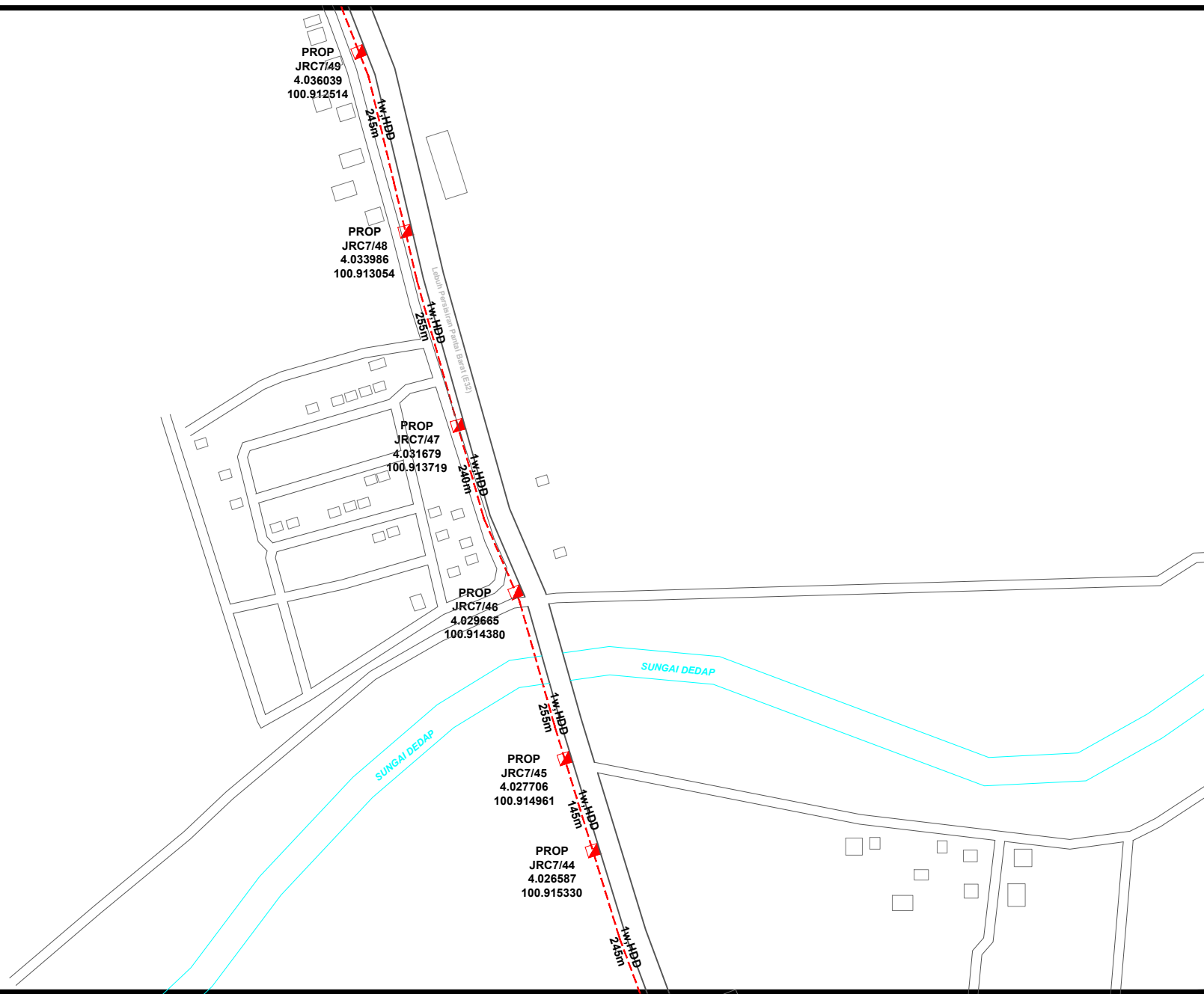
**File:**

**Approved by:**

M NAZIM

**Sheet no :** 7 OF 26

**Rev:**



**MAXIS BROADBAND SDN BHD**

Level 5–9, 11, 14–25 & 29–30  
 Menara Maxis  
 Kuala Lumpur City Centre  
 Off Jalan Ampang 50088  
 50088 Kuala Lumpur

**Title:**

CIVIL PLAN FOR MAXIS SITE "ROUTE 1 (NORTHERN) LINK (ATWR-MELI)" AT ATWR: TANGKI AIR DI KOLAM AIR LEMBAGA AIR PERAK, LOT 258, 32400 AYER TAWAR, PERAK. MELI: LOT 48A, BATU 12, JALAN HUTAN MELINTANG, 36400 HUTAN MELINTANG, PERAK.

**Designed by:**

SAL NETWORK SDN BHD

**Prepared by:** SAL NETWORK SDN BHD

**Job No:**

**Checked by:**

M NAZIM

**Date:** 21/08/2025

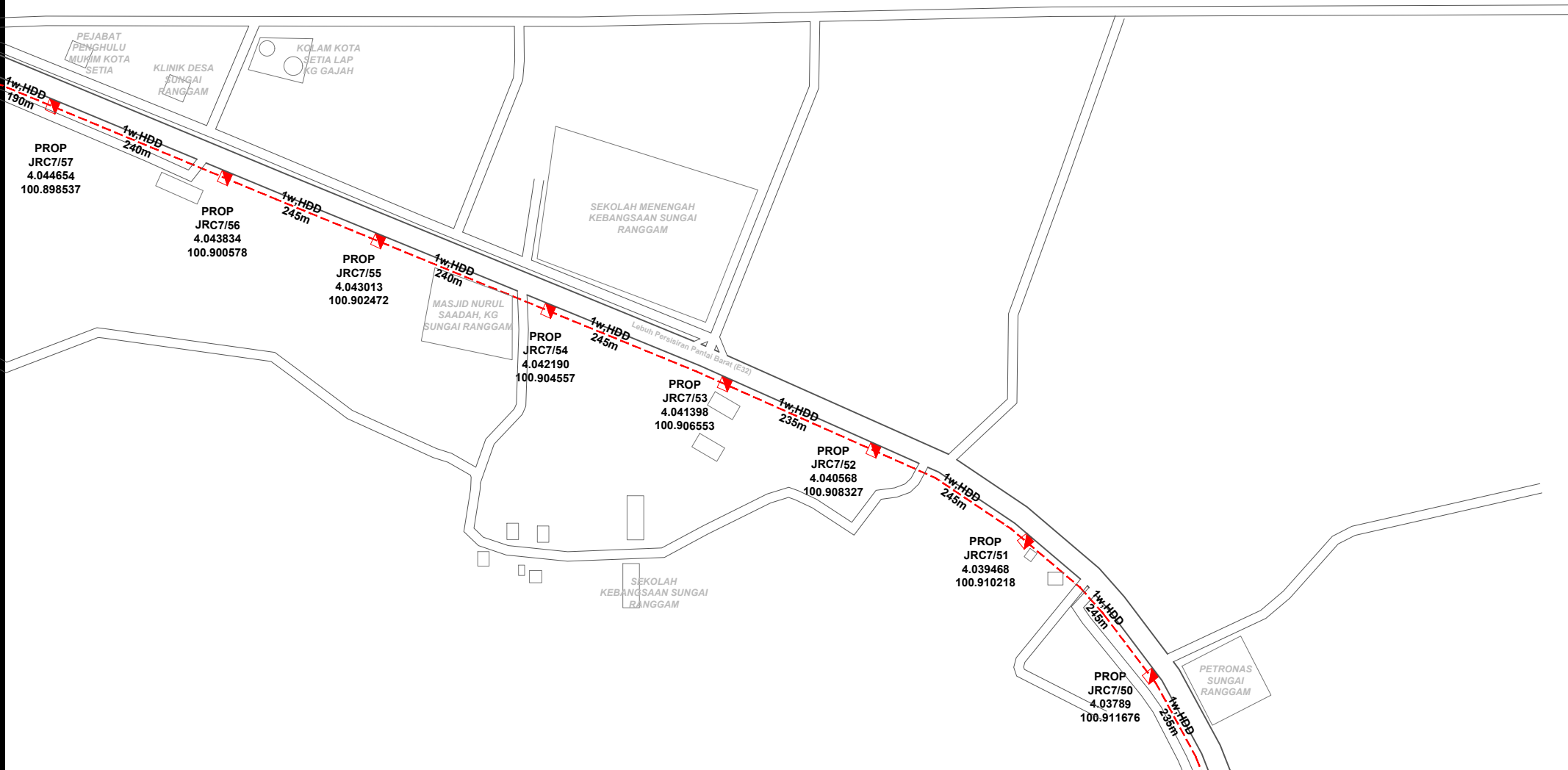
**File:**

**Approved by:**

M NAZIM

**Sheet no :** 8 OF 26

**Rev:**



**maxis**  
**MAXIS BROADBAND SDN BHD**  
 Level 5-9, 11, 14-25 & 29-30  
 Menara Maxis  
 Kuala Lumpur City Centre  
 Off Jalan Ampang 50088  
 50088 Kuala Lumpur

**Title:**  
 CIVIL PLAN FOR MAXIS SITE "ROUTE 1 (NORTHERN) LINK (ATWR-MELI)" AT ATWR: TANGKI AIR DI KOLAM AIR LEMBAGA AIR PERAK, LOT 258, 32400 AYER TAWAR, PERAK. MELI: LOT 48A, BATU 12, JALAN HUTAN MELINTANG, 36400 HUTAN MELINTANG, PERAK.

**Designed by:**  
 SAL NETWORK SDN BHD

**Prepared by:** SAL NETWORK SDN BHD

**Job No:**

**Checked by:**  
 M NAZIM

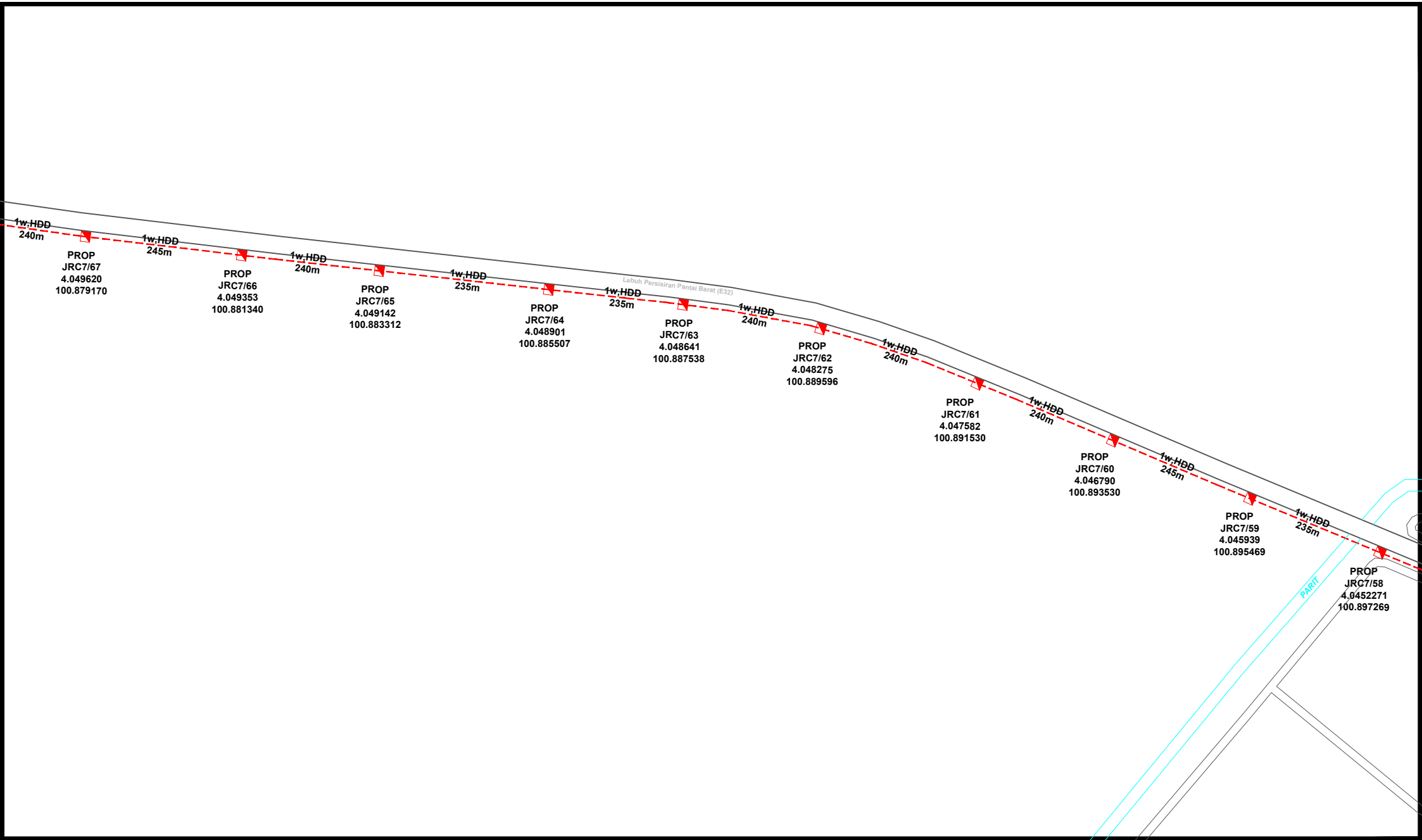
**Date:** 21/08/2025


**File:**

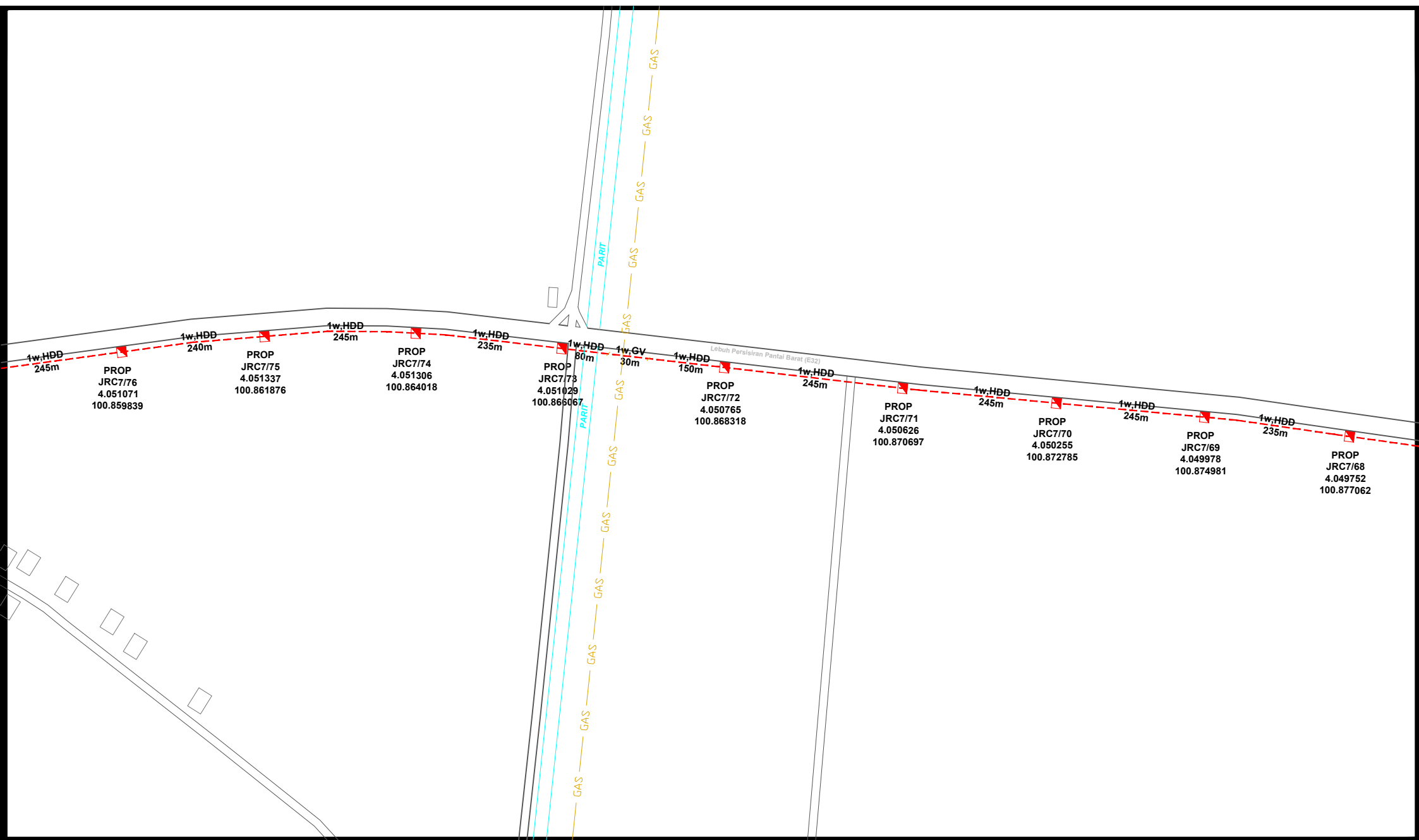
**Approved by:**  
 M NAZIM

**Sheet no :** 9 OF 26

**Rev:**



 <p><b>MAXIS BROADBAND SDN BHD</b> Level 5–9, 11, 14–25 &amp; 29–30 Menara Maxis Kuala Lumpur City Centre Off Jalan Ampang 50088 50088 Kuala Lumpur</p>	<p><b>Title:</b> CIVIL PLAN FOR MAXIS SITE "ROUTE 1 (NORTHERN) LINK (ATWR-MELI)" AT ATWR: TANGKI AIR DI KOLAM AIR LEMBAGA AIR PERAK, LOT 258, 32400 AYER TAWAR, PERAK. MELI: LOT 48A, BATU 12, JALAN HUTAN MELINTANG, 36400 HUTAN MELINTANG, PERAK.</p>	<p><b>Designed by:</b> SAL NETWORK SDN BHD</p>	<p><b>Checked by:</b> M NAZIM</p>	<p><b>Approved by:</b> M NAZIM</p>
		<p><b>Prepared by:</b> SAL NETWORK SDN BHD</p>	<p><b>Date:</b> 21/08/2025</p>	<p><b>Sheet no :</b> 10 OF 26</p>
		<p><b>Job No:</b></p>	<p><b>File:</b></p>	<p><b>Rev:</b></p>



**MAXIS BROADBAND SDN BHD**  
 Level 5–9, 11, 14–25 & 29–30  
 Menara Maxis  
 Kuala Lumpur City Centre  
 Off Jalan Ampang 50088  
 50088 Kuala Lumpur

**Title:**  
 CIVIL PLAN FOR MAXIS SITE "ROUTE 1 (NORTHERN) LINK (ATWR-MELI)" AT ATWR: TANGKI AIR DI KOLAM AIR LEMBAGA AIR PERAK, LOT 258, 32400 AYER TAWAR, PERAK. MELI: LOT 48A, BATU 12, JALAN HUTAN MELINTANG, 36400 HUTAN MELINTANG, PERAK.

**Designed by:**  
 SAL NETWORK SDN BHD

**Prepared by:** SAL NETWORK SDN BHD

**Job No:**

**Checked by:**  
 M NAZIM

**Date:** 21/08/2025

**File:**

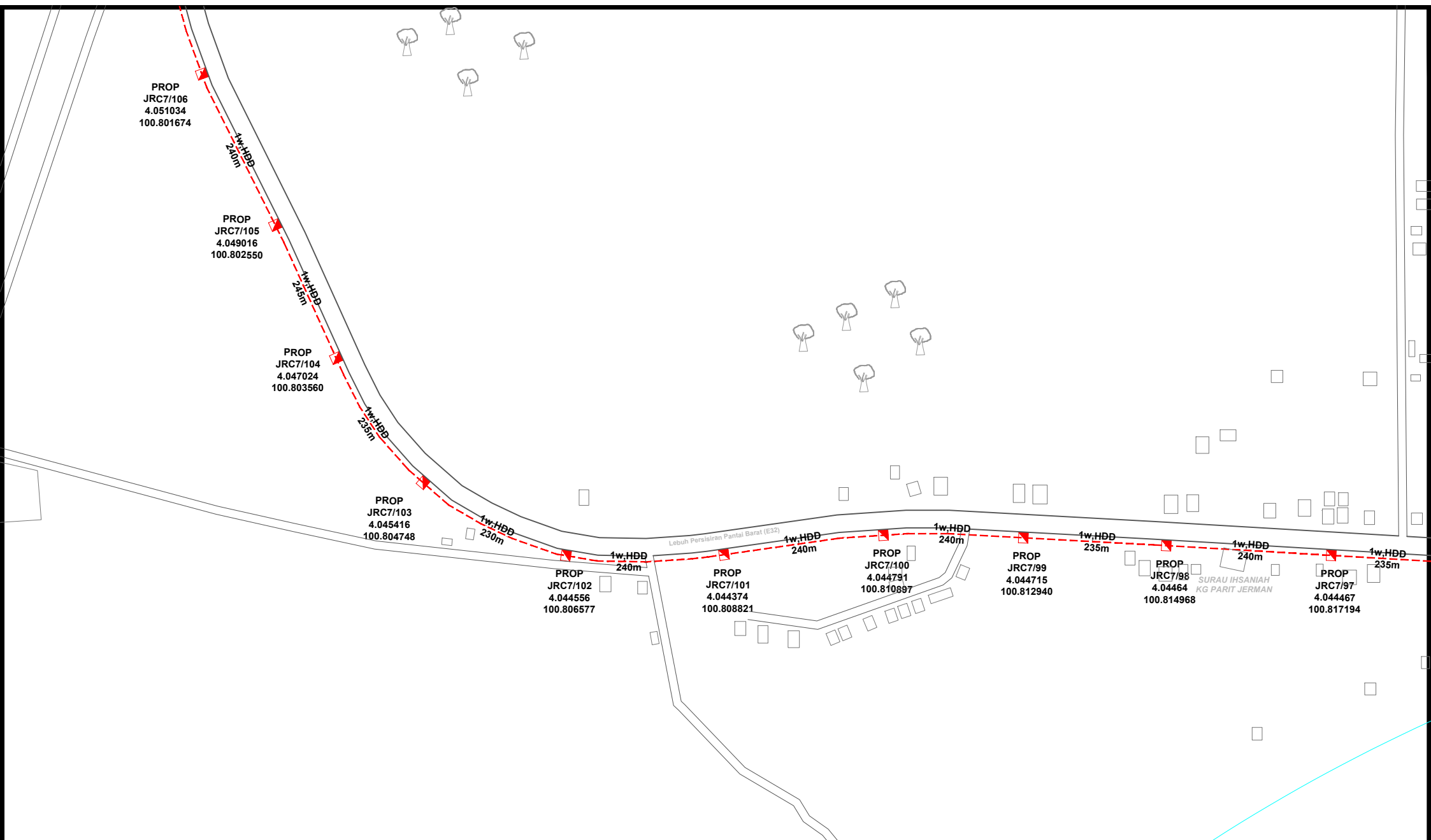
**Approved by:**  
 M NAZIM

**Sheet no :** 11 OF 26

**Rev:**







**MAXIS BROADBAND SDN BHD**

Level 5-9, 11, 14-25 & 29-30  
**Menara Maxis**  
 Kuala Lumpur City Centre  
 Off Jalan Ampang 50088  
 50088 Kuala Lumpur

**Title:**

CIVIL PLAN FOR MAXIS SITE "ROUTE 1  
 (NORTHERN) LINK (ATWR-MELI)" AT  
 ATWR: TANGKI AIR DI KOLAM AIR LEMBAGA AIR  
 PERAK, LOT 258, 32400 AYER TAWAR, PERAK.  
 MELI: LOT 48A, BATU 12, JALAN HUTAN  
 MELINTANG, 36400 HUTAN MELINTANG, PERAK.

**Designed by:**

SAL NETWORK SDN BHD

**Prepared by:** SAL NETWORK  
 SDN BHD

**Job No:**

**Checked by:**

M NAZIM

**Date:** 21/08/2025

**File:**

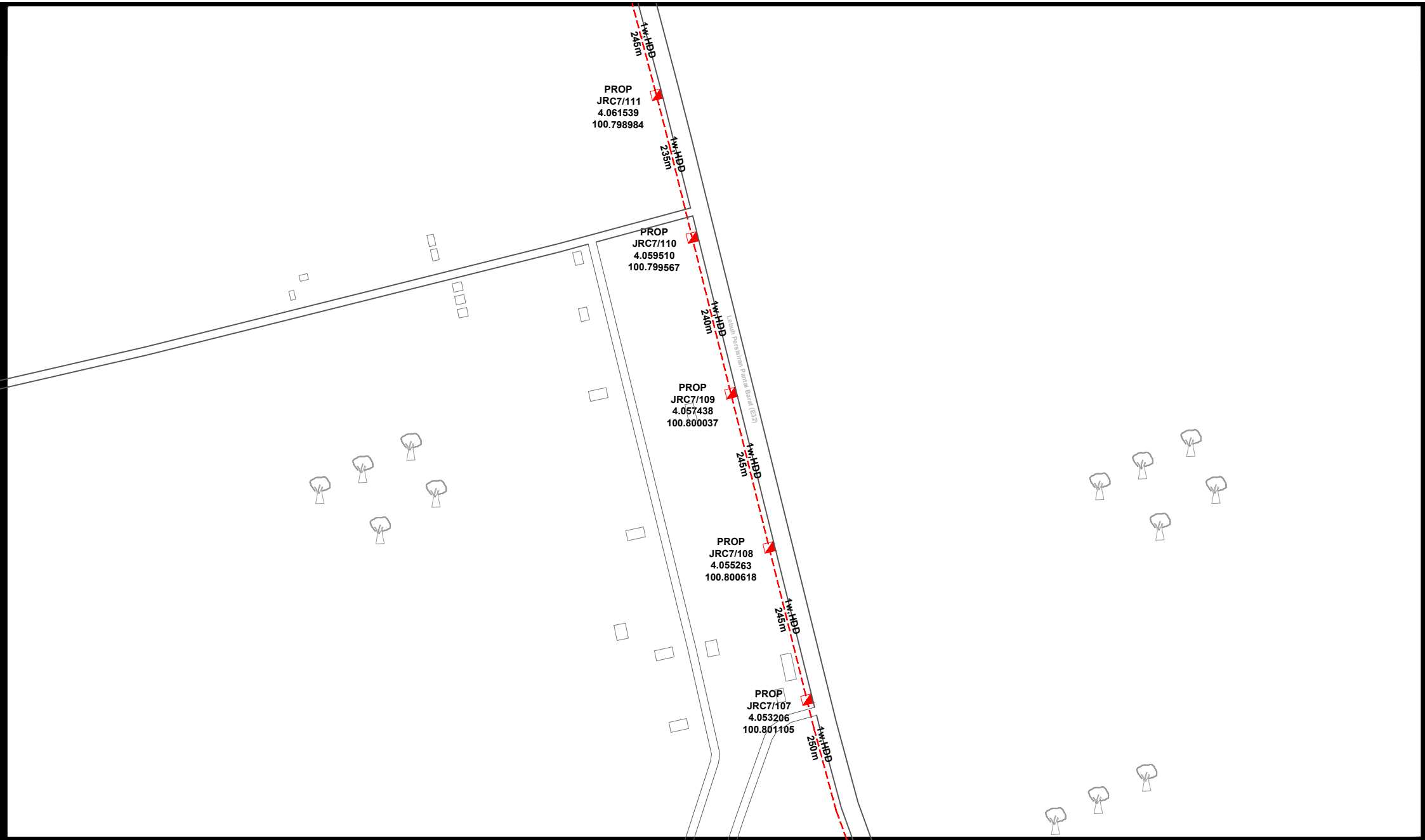
**Approved by:**

M NAZIM

**Sheet no :** 14 OF 26

**Rev:**





**MAXIS BROADBAND SDN BHD**

Level 5–9, 11, 14–25 & 29–30  
 Menara Maxis  
 Kuala Lumpur City Centre  
 Off Jalan Ampang 50088  
 50088 Kuala Lumpur

**Title:**

CIVIL PLAN FOR MAXIS SITE "ROUTE 1 (NORTHERN) LINK (ATWR-MELI)" AT ATWR: TANGKI AIR DI KOLAM AIR LEMBAGA AIR PERAK, LOT 258, 32400 AYER TAWAR, PERAK. MELI: LOT 48A, BATU 12, JALAN HUTAN MELINTANG, 36400 HUTAN MELINTANG, PERAK.

**Designed by:**

SAL NETWORK SDN BHD

**Prepared by:** SAL NETWORK SDN BHD

**Job No:**

**Checked by:**

M NAZIM

**Date:** 21/08/2025

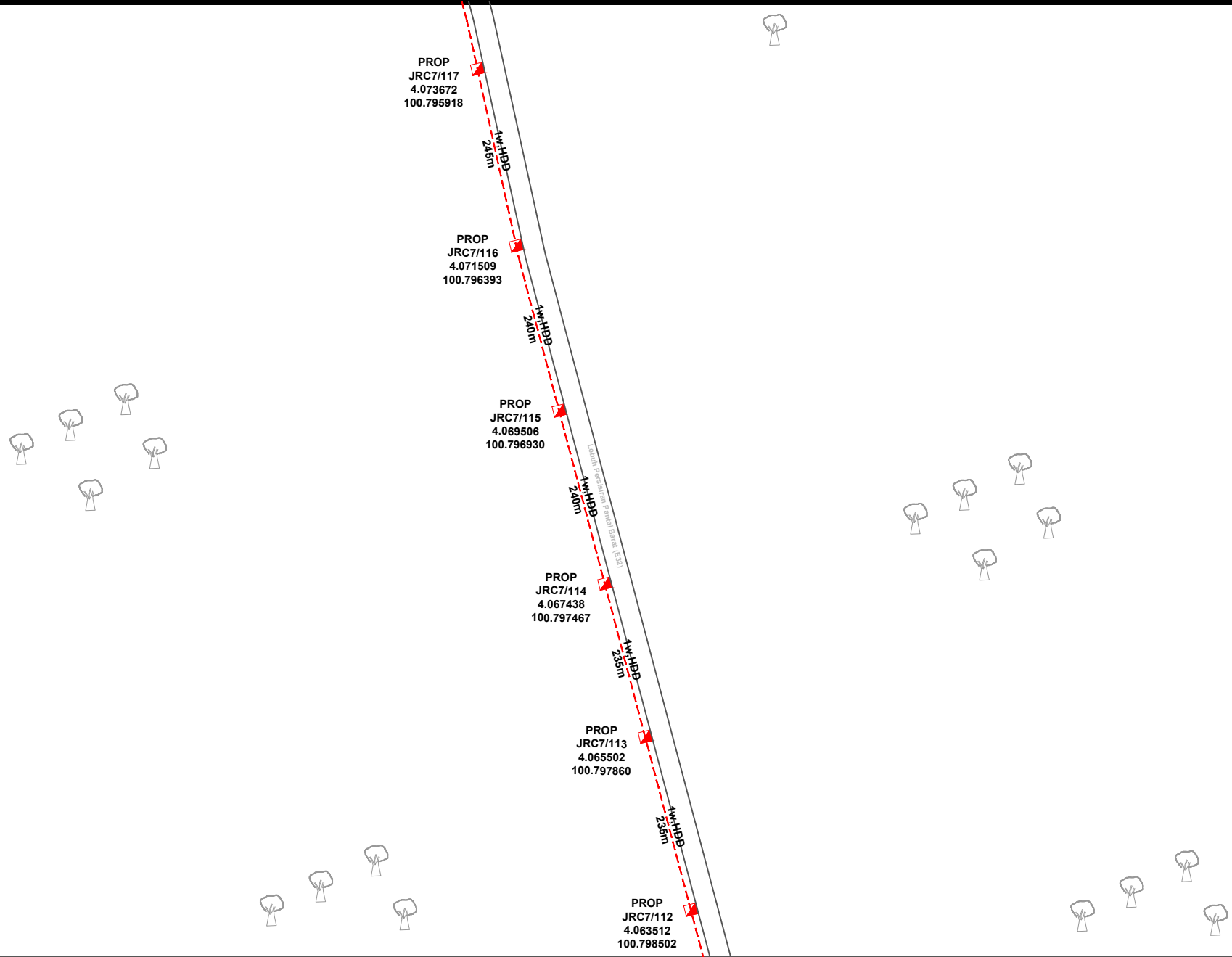
**File:**

**Approved by:**

M NAZIM

**Sheet no :** 15 OF 26

**Rev:**



**MAXIS BROADBAND SDN BHD**

Level 5-9, 11, 14-25 & 29-30  
 Menara Maxis  
 Kuala Lumpur City Centre  
 Off Jalan Ampang 50088  
 50088 Kuala Lumpur

**Title:**

CIVIL PLAN FOR MAXIS SITE "ROUTE 1 (NORTHERN) LINK (ATWR-MELI)" AT ATWR: TANGKI AIR DI KOLAM AIR LEMBAGA AIR PERAK, LOT 258, 32400 AYER TAWAR, PERAK. MELI: LOT 48A, BATU 12, JALAN HUTAN MELINTANG, 36400 HUTAN MELINTANG, PERAK.

**Designed by:**

SAL NETWORK SDN BHD

**Prepared by:** SAL NETWORK SDN BHD

**Job No:**

**Checked by:**

M NAZIM

**Date:** 21/08/2025

**File:**

**Approved by:**

M NAZIM

**Sheet no :** 16 OF 26

**Rev:**

PROP  
JRC7/123  
4.085339  
100.792212

PROP  
JRC7/122  
4.083423  
100.793313

PROP  
JRC7/121  
4.081442  
100.793869

PROP  
JRC7/120  
4.079419  
100.794337

PROP  
JRC7/119  
4.077671  
100.794870

PROP  
JRC7/118  
4.075676  
100.795444

AW-HBB  
24.5m

AW-HBB  
24.0m

AW-HBB  
23.5m

AW-HBB  
23.0m

AW-HBB  
24.0m

AW-HBB  
23.5m

Labuan Perumahan Peranti Bersejarah (LPP)



**MAXIS BROADBAND SDN BHD**

Level 5-9, 11, 14-25 & 29-30  
Menara Maxis  
Kuala Lumpur City Centre  
Off Jalan Ampang 50088  
50088 Kuala Lumpur

**Title:**

CIVIL PLAN FOR MAXIS SITE "ROUTE 1  
(NORTHERN) LINK (ATWR-MELI)" AT  
ATWR: TANGKI AIR DI KOLAM AIR LEMBAGA AIR  
PERAK, LOT 258, 32400 AYER TAWAR, PERAK.  
MELI: LOT 48A, BATU 12, JALAN HUTAN  
MELINTANG, 36400 HUTAN MELINTANG, PERAK.

**Designed by:**

SAL NETWORK SDN BHD

**Prepared by:** SAL NETWORK  
SDN BHD

**Job No:**

**Checked by:**

M NAZIM

**Date:** 21/08/2025

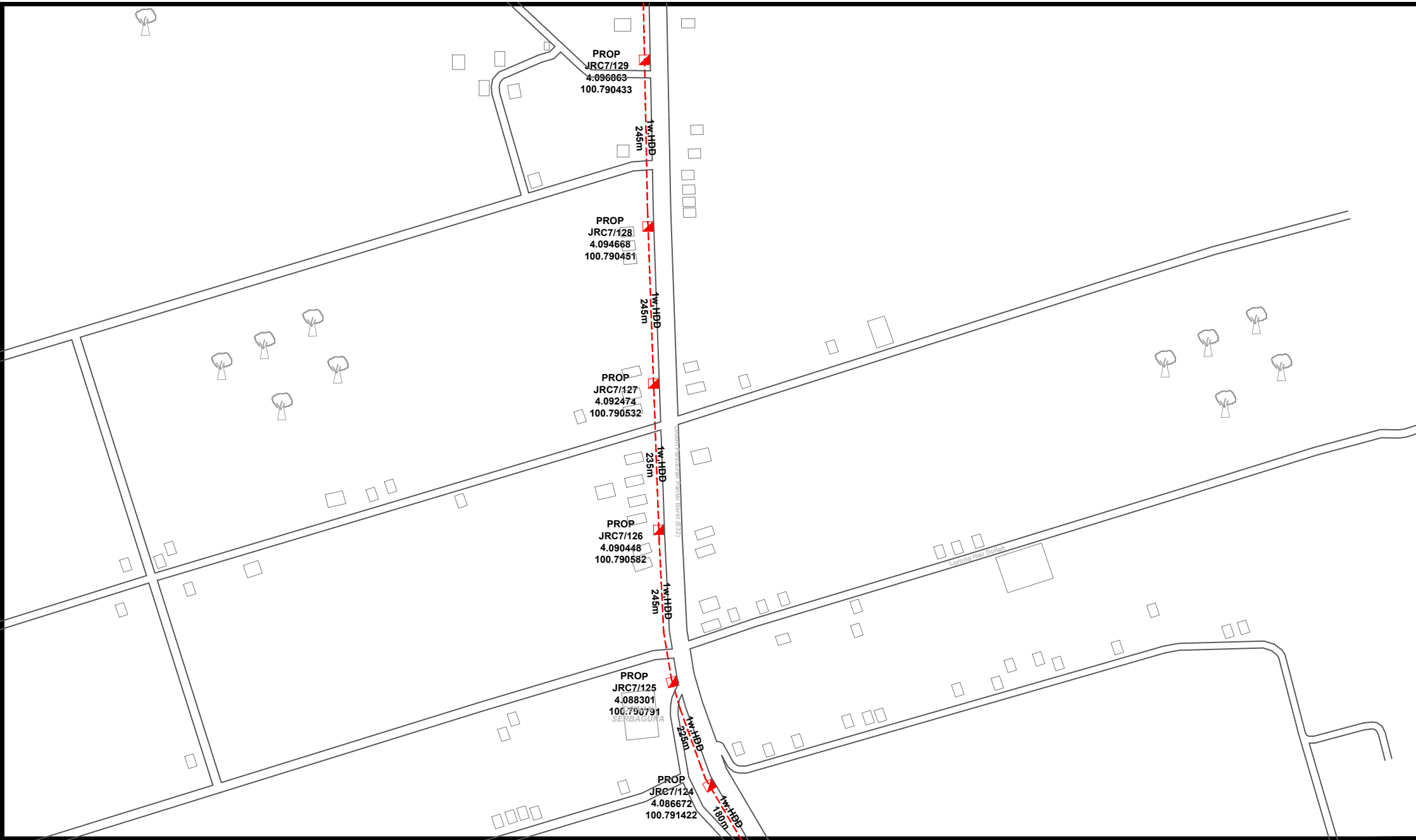
**File:**

**Approved by:**

M NAZIM

**Sheet no :** 17 OF 26

**Rev:**



**MAXIS BROADBAND SDN BHD**

Level 5-9, 11, 14-25 & 29-30  
Menara Maxis  
Kuala Lumpur City Centre  
Off Jalan Ampang 50088  
50088 Kuala Lumpur

**Title:**

CIVIL PLAN FOR MAXIS SITE "ROUTE 1  
(NORTHERN) LINK (ATWR-MELI)" AT  
ATWR: TANGKI AIR DI KOLAM AIR LEMBAGA AIR  
PERAK, LOT 258, 32400 AYER TAWAR, PERAK.  
MELI: LOT 48A, BATU 12, JALAN HUTAN  
MELINTANG, 36400 HUTAN MELINTANG, PERAK.

**Designed by:**

SAL NETWORK SDN BHD

**Prepared by:** SAL NETWORK  
SDN BHD

**Job No:**

**Checked by:**

M NAZIM

**Date:** 21/08/2025

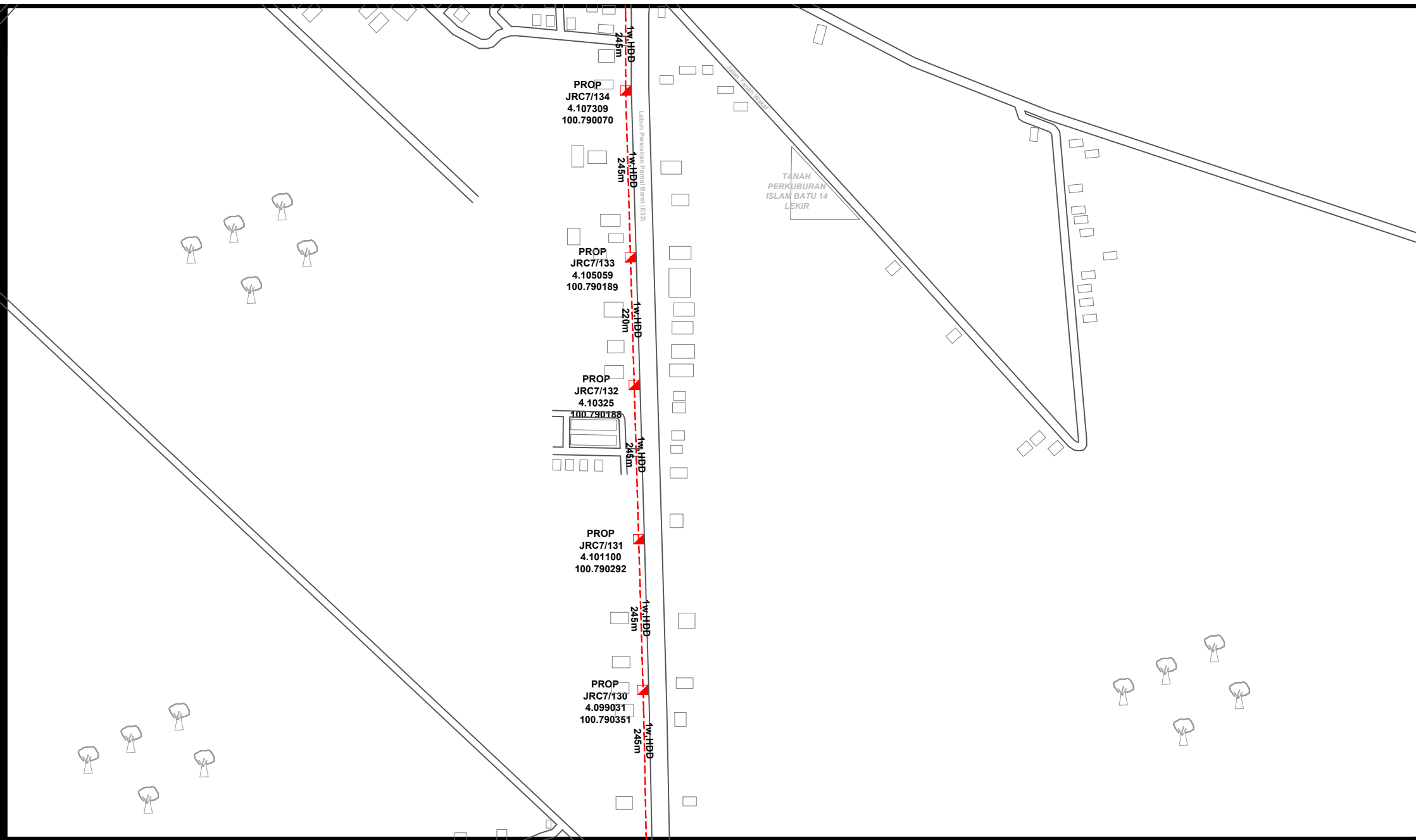
**File:**

**Approved by:**

M NAZIM

**Sheet no :** 18 OF 26

**Rev:**



**MAXIS BROADBAND SDN BHD**  
 Level 5–9, 11, 14–25 & 29–30  
 Menara Maxis  
 Kuala Lumpur City Centre  
 Off Jalan Ampang 50088  
 50088 Kuala Lumpur

**Title:**  
 CIVIL PLAN FOR MAXIS SITE "ROUTE 1  
 (NORTHERN) LINK (ATWR-MELI)" AT  
 ATWR: TANGKI AIR DI KOLAM AIR LEMBAGA AIR  
 PERAK, LOT 258, 32400 AYER TAWAR, PERAK.  
 MELI: LOT 48A, BATU 12, JALAN HUTAN  
 MELINTANG, 36400 HUTAN MELINTANG, PERAK.

**Designed by:**  
 SAL NETWORK SDN BHD

**Prepared by:** SAL NETWORK  
 SDN BHD

**Job No:**

**Checked by:**  
 M NAZIM

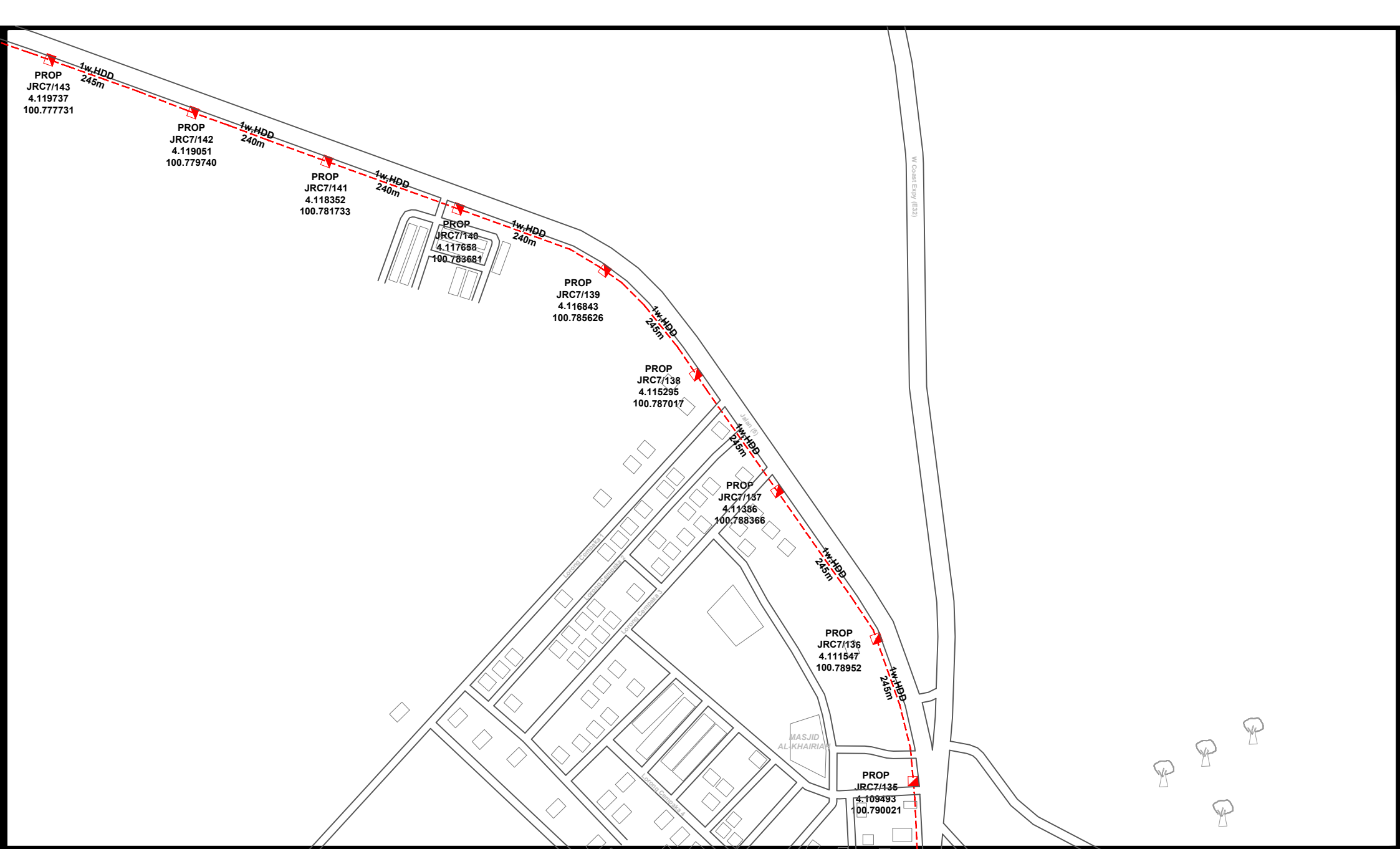
**Date:** 21/08/2025

**File:**

**Approved by:**  
 M NAZIM

**Sheet no :** 19 OF 26

**Rev:**



**MAXIS BROADBAND SDN BHD**  
 Level 5–9, 11, 14–25 & 29–30  
 Menara Maxis  
 Kuala Lumpur City Centre  
 Off Jalan Ampang 50088  
 50088 Kuala Lumpur

**Title:**  
 CIVIL PLAN FOR MAXIS SITE "ROUTE 1  
 (NORTHERN) LINK (ATWR-MELI)" AT  
 ATWR: TANGKI AIR DI KOLAM AIR LEMBAGA AIR  
 PERAK, LOT 258, 32400 AYER TAWAR, PERAK.  
 MELI: LOT 48A, BATU 12, JALAN HUTAN  
 MELINTANG, 36400 HUTAN MELINTANG, PERAK.

**Designed by:**  
 SAL NETWORK SDN BHD

**Prepared by:** SAL NETWORK  
 SDN BHD

**Job No:**

**Checked by:**  
 M NAZIM

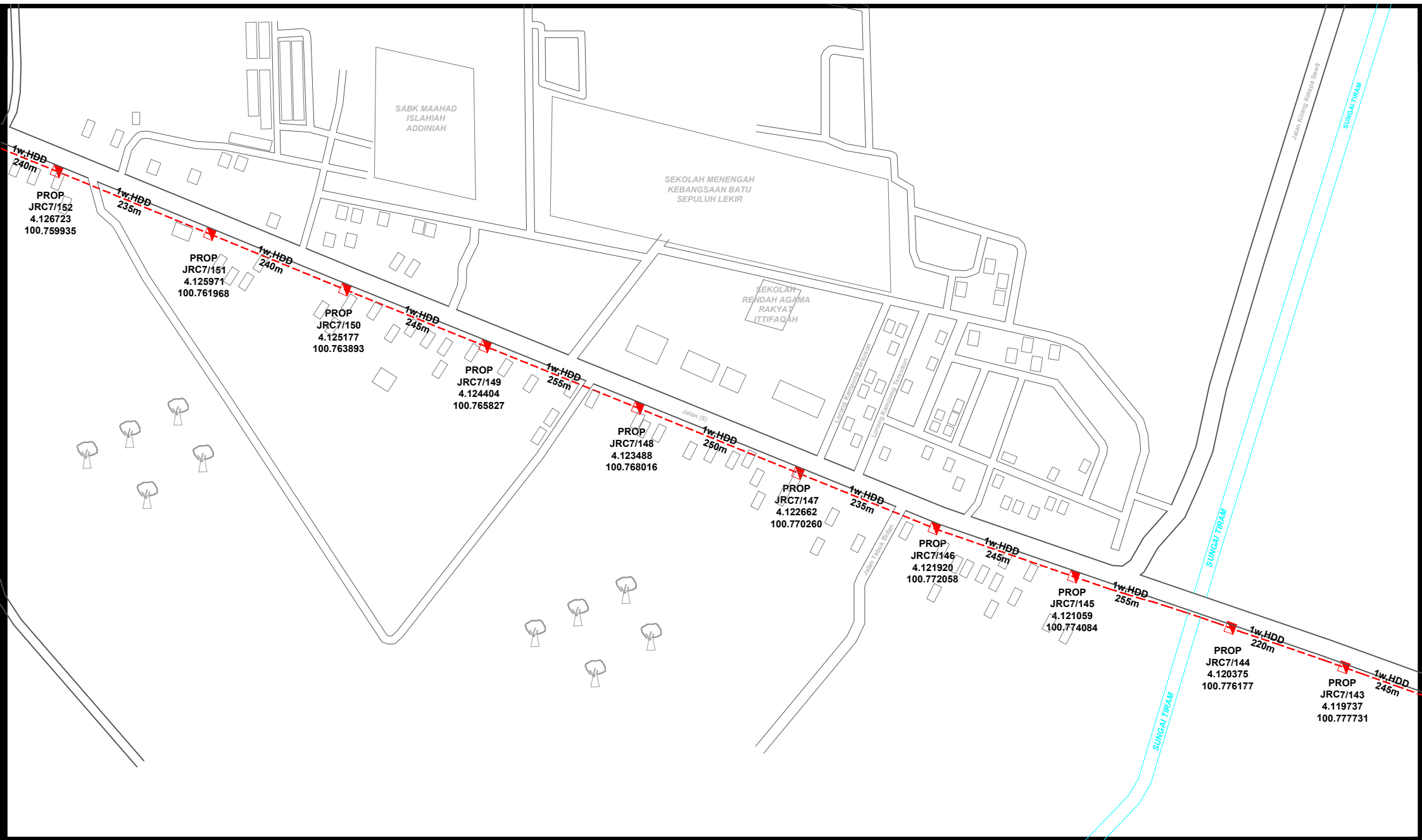
**Date:** 21/08/2025

**File:**

**Approved by:**  
 M NAZIM

**Sheet no :** 20 OF 26

**Rev:**



**maxis**  
**MAXIS BROADBAND SDN BHD**  
 Level 5–9, 11, 14–25 & 29–30  
 Menara Maxis  
 Kuala Lumpur City Centre  
 Off Jalan Ampang 50088  
 50088 Kuala Lumpur

**Title:**  
 CIVIL PLAN FOR MAXIS SITE "ROUTE 1 (NORTHERN) LINK (ATWR-MELI)" AT ATWR: TANGKI AIR DI KOLAM AIR LEMBAGA AIR PERAK, LOT 258, 32400 AYER TAWAR, PERAK. MELI: LOT 48A, BATU 12, JALAN HUTAN MELINTANG, 36400 HUTAN MELINTANG, PERAK.

**Designed by:**  
 SAL NETWORK SDN BHD

**Prepared by:** SAL NETWORK SDN BHD

**Job No:**

**Checked by:**  
 M NAZIM

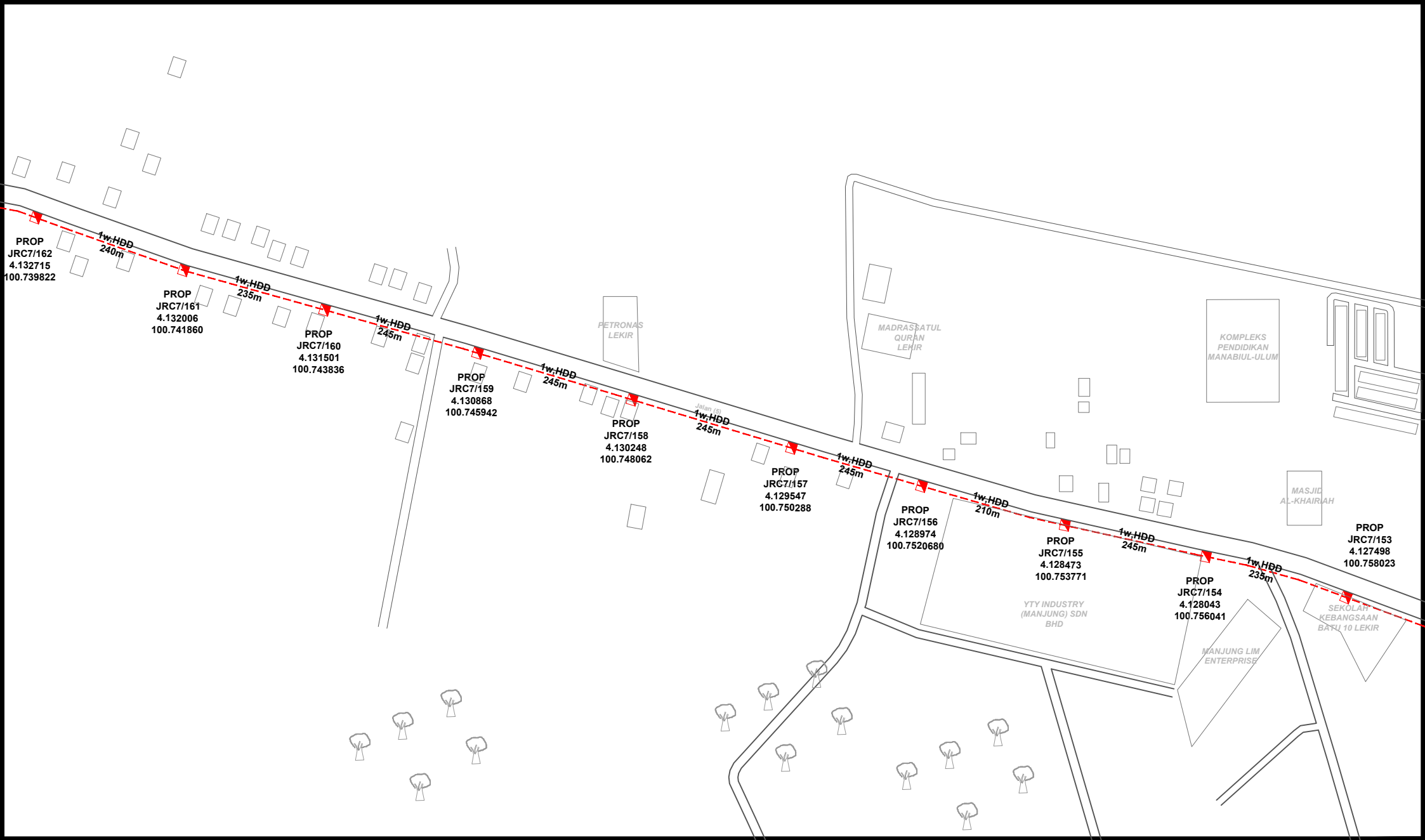
**Date:** 21/08/2025


**File:**

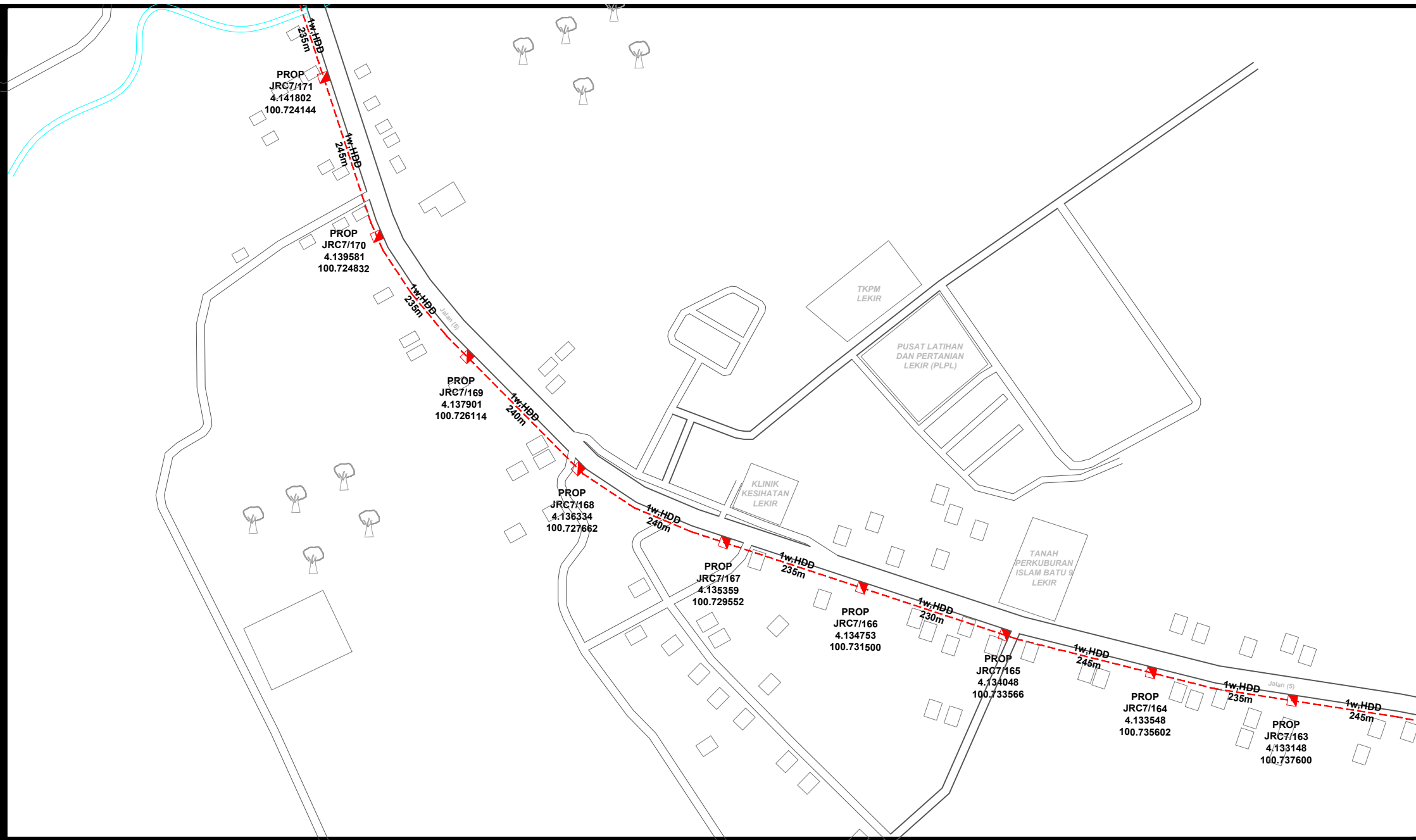
**Approved by:**  
 M NAZIM

**Sheet no :** 21 OF 26

**Rev:**



 <p><b>MAXIS BROADBAND SDN BHD</b> Level 5-9, 11, 14-25 &amp; 29-30 Menara Maxis Kuala Lumpur City Centre Off Jalan Ampang 50088 50088 Kuala Lumpur</p>	<p><b>Title:</b> CIVIL PLAN FOR MAXIS SITE "ROUTE 1 (NORTHERN) LINK (ATWR-MELI)" AT ATWR: TANGKI AIR DI KOLAM AIR LEMBAGA AIR PERAK, LOT 258, 32400 AYER TAWAR, PERAK. MELI: LOT 48A, BATU 12, JALAN HUTAN MELINTANG, 36400 HUTAN MELINTANG, PERAK.</p>	<p><b>Designed by:</b> SAL NETWORK SDN BHD</p>	<p><b>Checked by:</b> M NAZIM</p>	<p><b>Approved by:</b> M NAZIM</p>
		<p><b>Prepared by:</b> SAL NETWORK SDN BHD</p>	<p><b>Date:</b> 21/08/2025</p>	<p><b>Sheet no :</b> 22 OF 26</p>
		<p><b>Job No:</b></p>	<p><b>File:</b></p>	<p><b>Rev:</b></p>



**MAXIS BROADBAND SDN BHD**

Level 5-9, 11, 14-25 & 29-30  
Menara Maxis  
Kuala Lumpur City Centre  
Off Jalan Ampang 50088  
50088 Kuala Lumpur

**Title:**

CIVIL PLAN FOR MAXIS SITE "ROUTE 1 (NORTHERN) LINK (ATWR-MELI)" AT ATWR: TANGKI AIR DI KOLAM AIR LEMBAGA AIR PERAK, LOT 258, 32400 AYER TAWAR, PERAK. MELI: LOT 48A, BATU 12, JALAN HUTAN MELINTANG, 36400 HUTAN MELINTANG, PERAK.

**Designed by:**

SAL NETWORK SDN BHD

**Prepared by:** SAL NETWORK SDN BHD

**Job No:**

**Checked by:**

M NAZIM

**Date:** 21/08/2025

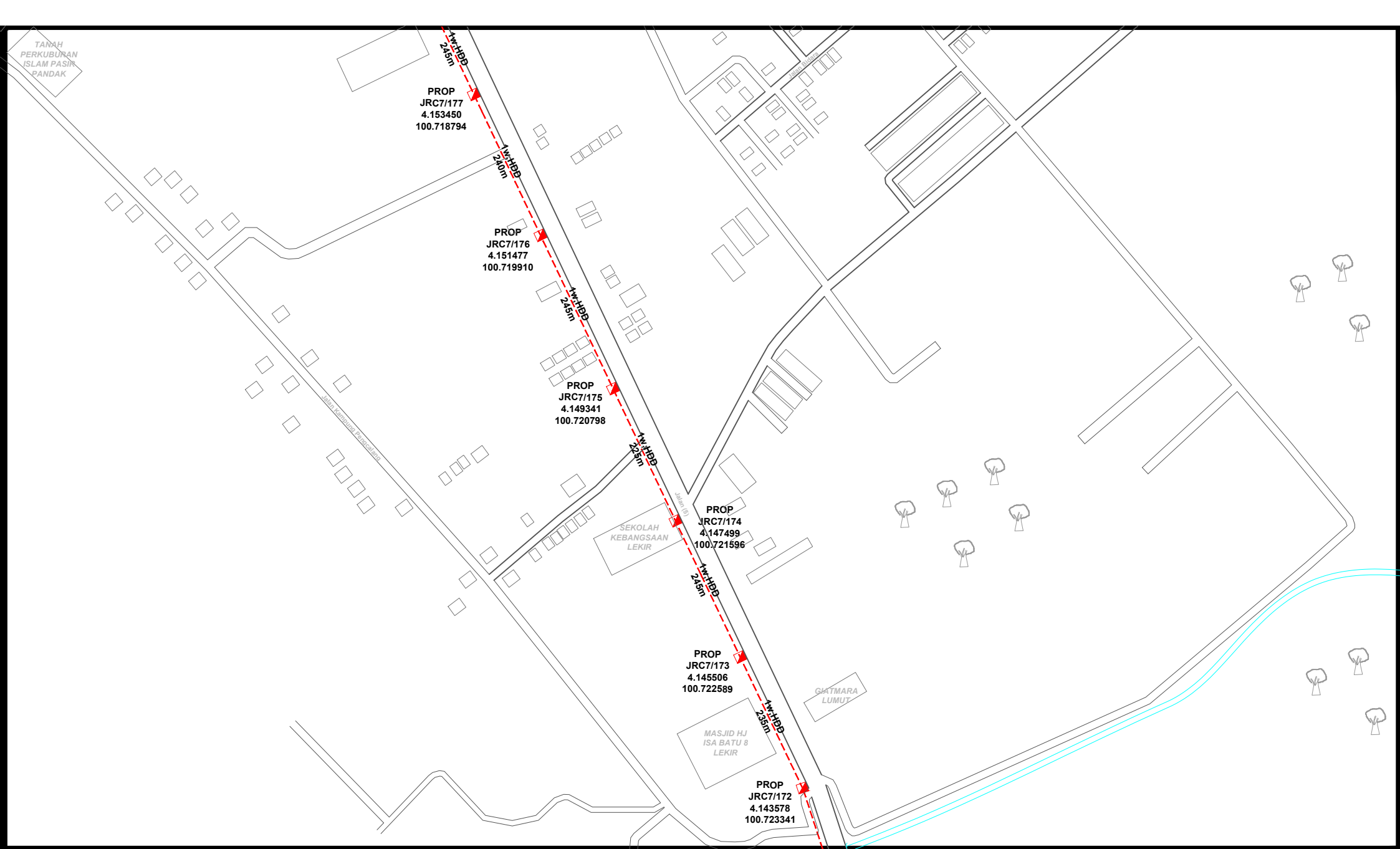
**File:**

**Approved by:**

M NAZIM

**Sheet no :** 23 OF 26

**Rev:**



**MAXIS BROADBAND SDN BHD**  
 Level 5–9, 11, 14–25 & 29–30  
 Menara Maxis  
 Kuala Lumpur City Centre  
 Off Jalan Ampang 50088  
 50088 Kuala Lumpur

**Title:**  
 CIVIL PLAN FOR MAXIS SITE "ROUTE 1  
 (NORTHERN) LINK (ATWR-MELI)" AT  
 ATWR: TANGKI AIR DI KOLAM AIR LEMBAGA AIR  
 PERAK, LOT 258, 32400 AYER TAWAR, PERAK.  
 MELI: LOT 48A, BATU 12, JALAN HUTAN  
 MELINTANG, 36400 HUTAN MELINTANG, PERAK.

**Designed by:**  
 SAL NETWORK SDN BHD

**Prepared by:** SAL NETWORK  
 SDN BHD

**Job No:**

**Checked by:**  
 M NAZIM

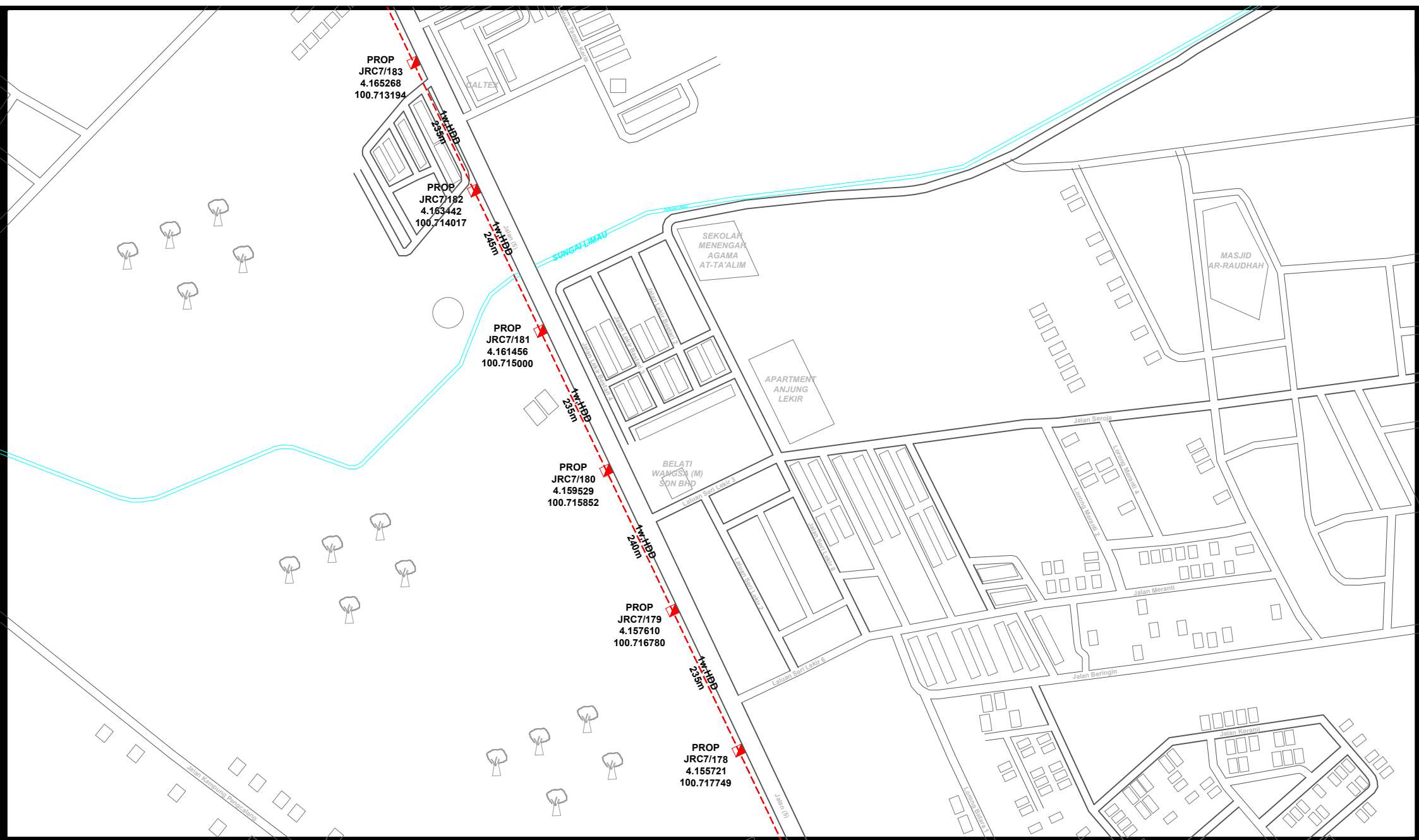
**Date:** 21/08/2025

**File:**

**Approved by:**  
 M NAZIM

**Sheet no :** 24 OF 26

**Rev:**



**MAXIS BROADBAND SDN BHD**  
 Level 5–9, 11, 14–25 & 29–30  
 Menara Maxis  
 Kuala Lumpur City Centre  
 Off Jalan Ampang 50088  
 50088 Kuala Lumpur

**Title:**  
 CIVIL PLAN FOR MAXIS SITE "ROUTE 1  
 (NORTHERN) LINK (ATWR-MELI)" AT  
 ATWR: TANGKI AIR DI KOLAM AIR LEMBAGA AIR  
 PERAK, LOT 258, 32400 AYER TAWAR, PERAK.  
 MELI: LOT 48A, BATU 12, JALAN HUTAN  
 MELINTANG, 36400 HUTAN MELINTANG, PERAK.

**Designed by:**  
 SAL NETWORK SDN BHD

**Prepared by:** SAL NETWORK  
 SDN BHD

**Job No:**

**Checked by:**  
 M NAZIM

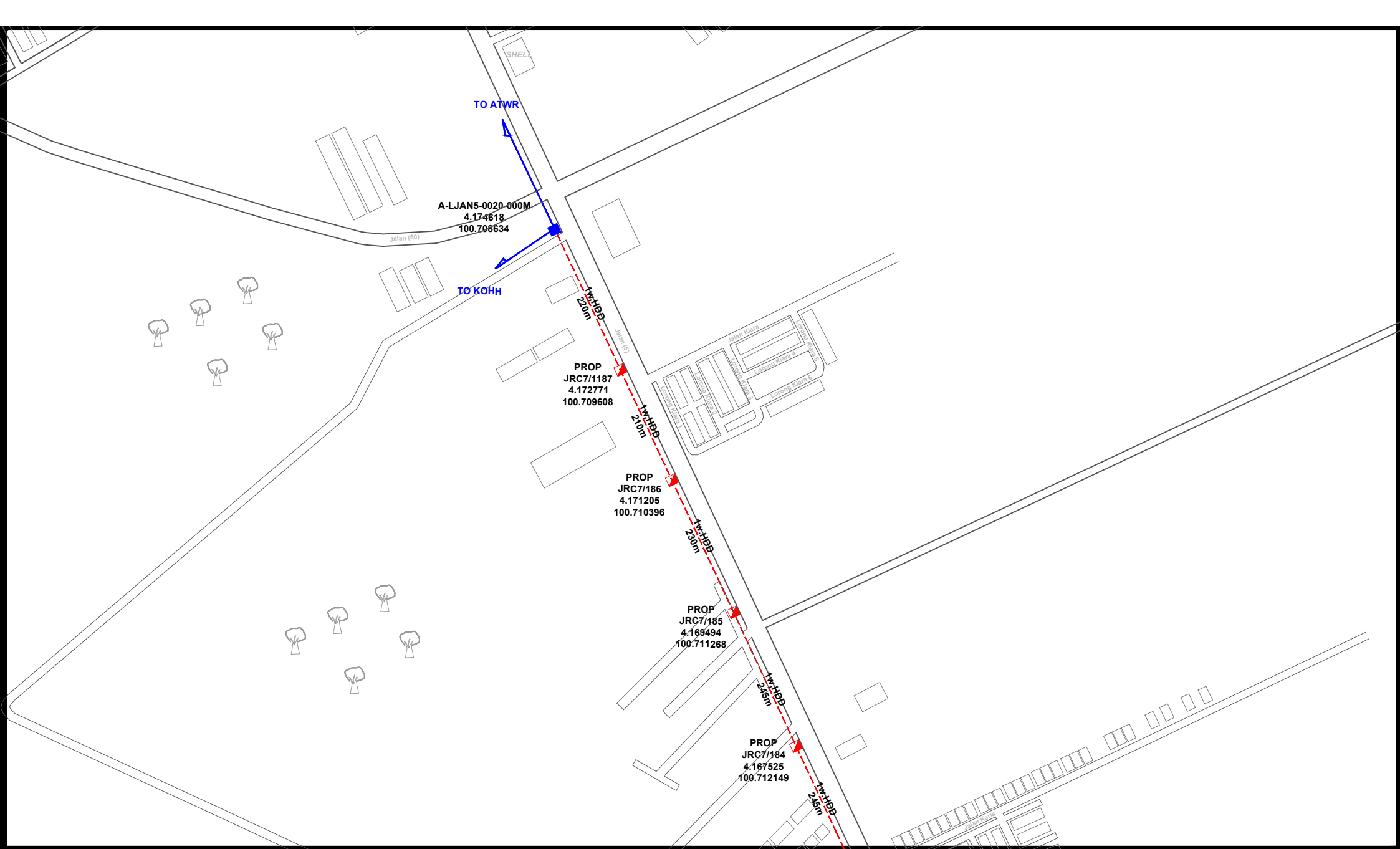
**Date:** 21/08/2025

**File:**

**Approved by:**  
 M NAZIM

**Sheet no :** 25 OF 26

**Rev:**



**MAXIS BROADBAND SDN BHD**

Level 5-9, 11, 14-25 & 29-30  
 Menara Maxis  
 Kuala Lumpur City Centre  
 Off Jalan Ampang 50088  
 50088 Kuala Lumpur

**Title:**

CIVIL PLAN FOR MAXIS SITE "ROUTE 1  
 (NORTHERN) LINK (ATWR-MELI)" AT  
 ATWR: TANGKI AIR DI KOLAM AIR LEMBAGA AIR  
 PERAK, LOT 258, 32400 AYER TAWAR, PERAK.  
 MELI: LOT 48A, BATU 12, JALAN HUTAN  
 MELINTANG, 36400 HUTAN MELINTANG, PERAK.

**Designed by:**

SAL NETWORK SDN BHD

**Prepared by:** SAL NETWORK  
 SDN BHD

**Job No:**

**Checked by:**

M NAZIM

**Date:** 21/08/2025

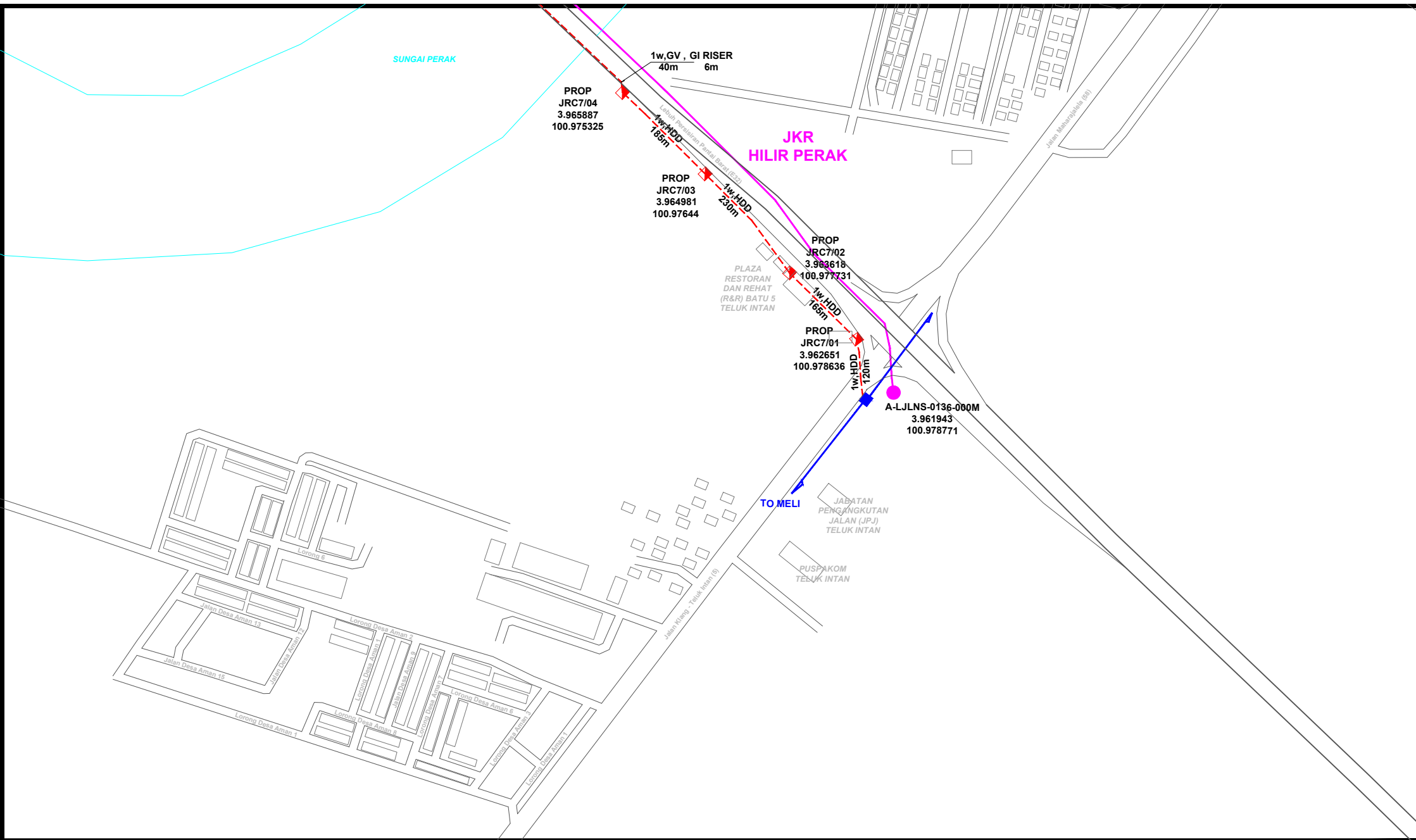
**File:**


**Approved by:**

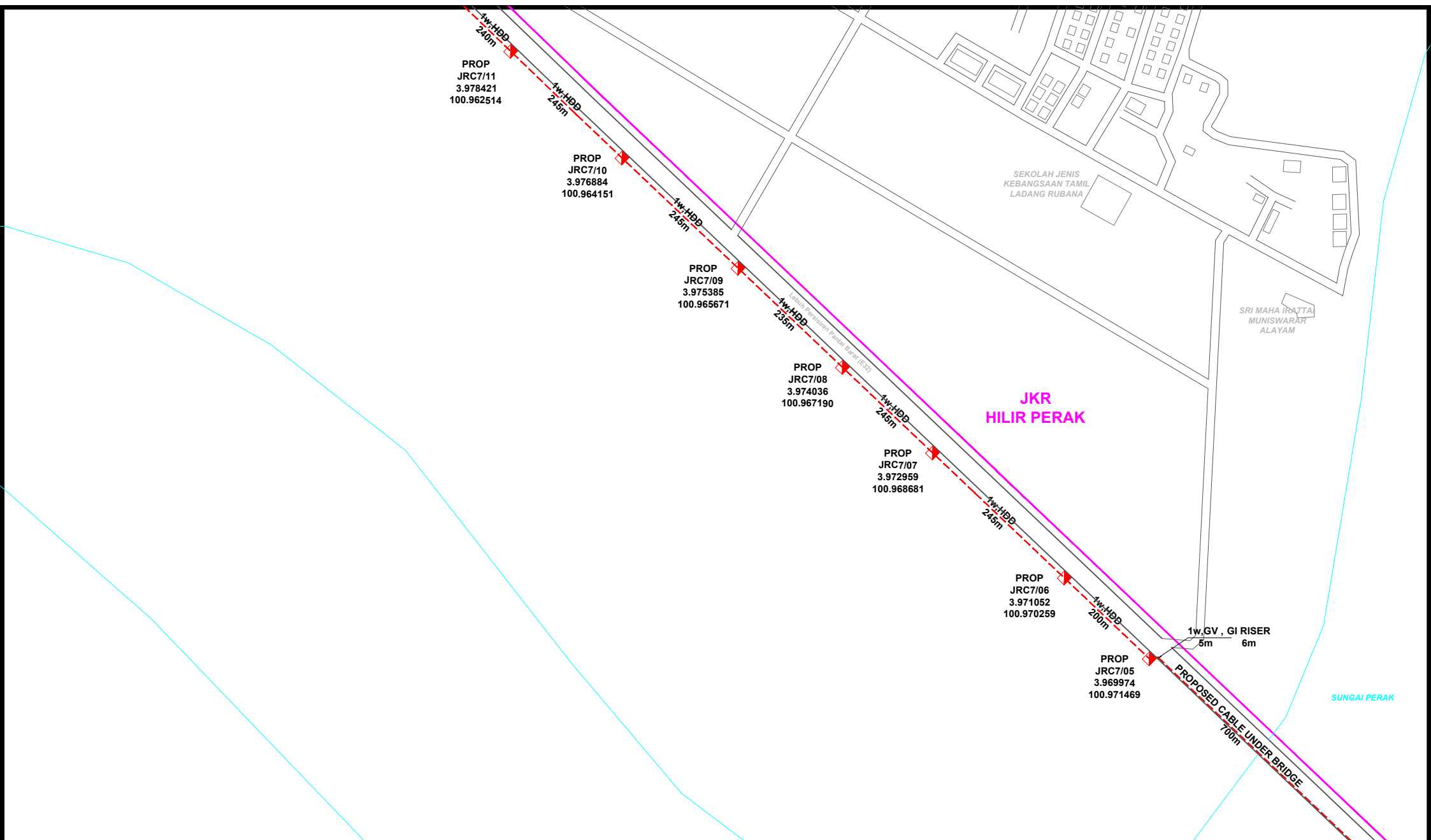
M NAZIM

**Sheet no :** 26 OF 26

**Rev:**



 <p><b>MAXIS BROADBAND SDN BHD</b> Level 5-9, 11, 14-25 &amp; 29-30 Menara Maxis Kuala Lumpur City Centre Off Jalan Ampang 50088 50088 Kuala Lumpur</p>	<p><b>Title:</b> AUTHORITY BOUNDARY PLAN FOR MAXIS SITE "ROUTE 1 (NORTHERN) LINK (ATWR-MELI)" AT ATWR: TANGKI AIR DI KOLAM AIR LEMBAGA AIR PERAK, LOT 258, 32400 AYER TAWAR, PERAK. MELI: LOT 48A, BATU 12, JALAN HUTAN MELINTANG, 36400 HUTAN MELINTANG, PERAK.</p>	<p><b>Designed by:</b> SAL NETWORK SDN BHD</p>	<p><b>Checked by:</b> M NAZIM</p>	<p><b>Approved by:</b> M NAZIM</p>
		<p><b>Prepared by:</b> SAL NETWORK SDN BHD</p>	<p><b>Date:</b> 21/08/2025</p>	<p><b>Sheet no :</b> 1 OF 25</p>
		<p><b>Job No:</b></p>	<p><b>File:</b></p>	<p><b>Rev:</b></p>



**MAXIS BROADBAND SDN BHD**

Level 5-9, 11, 14-25 & 29-30  
 Menara Maxis  
 Kuala Lumpur City Centre  
 Off Jalan Ampang 50088  
 50088 Kuala Lumpur

**Title:**  
 AUTHORITY BOUNDARY PLAN FOR  
 MAXIS SITE "ROUTE 1 (NORTHERN) LINK  
 (ATWR-MELI)" AT  
 ATWR: TANGKI AIR DI KOLAM AIR LEMBAGA  
 AIR PERAK, LOT 258, 32400 AYER TAWAR, PERAK.  
 MELI: LOT 48A, BATU 12, JALAN HUTAN  
 MELINTANG, 36400 HUTAN MELINTANG, PERAK.

**Designed by:**  
 SAL NETWORK SDN BHD

**Prepared by:** SAL NETWORK  
 SDN BHD

**Job No:**

**Checked by:**  
 M NAZIM

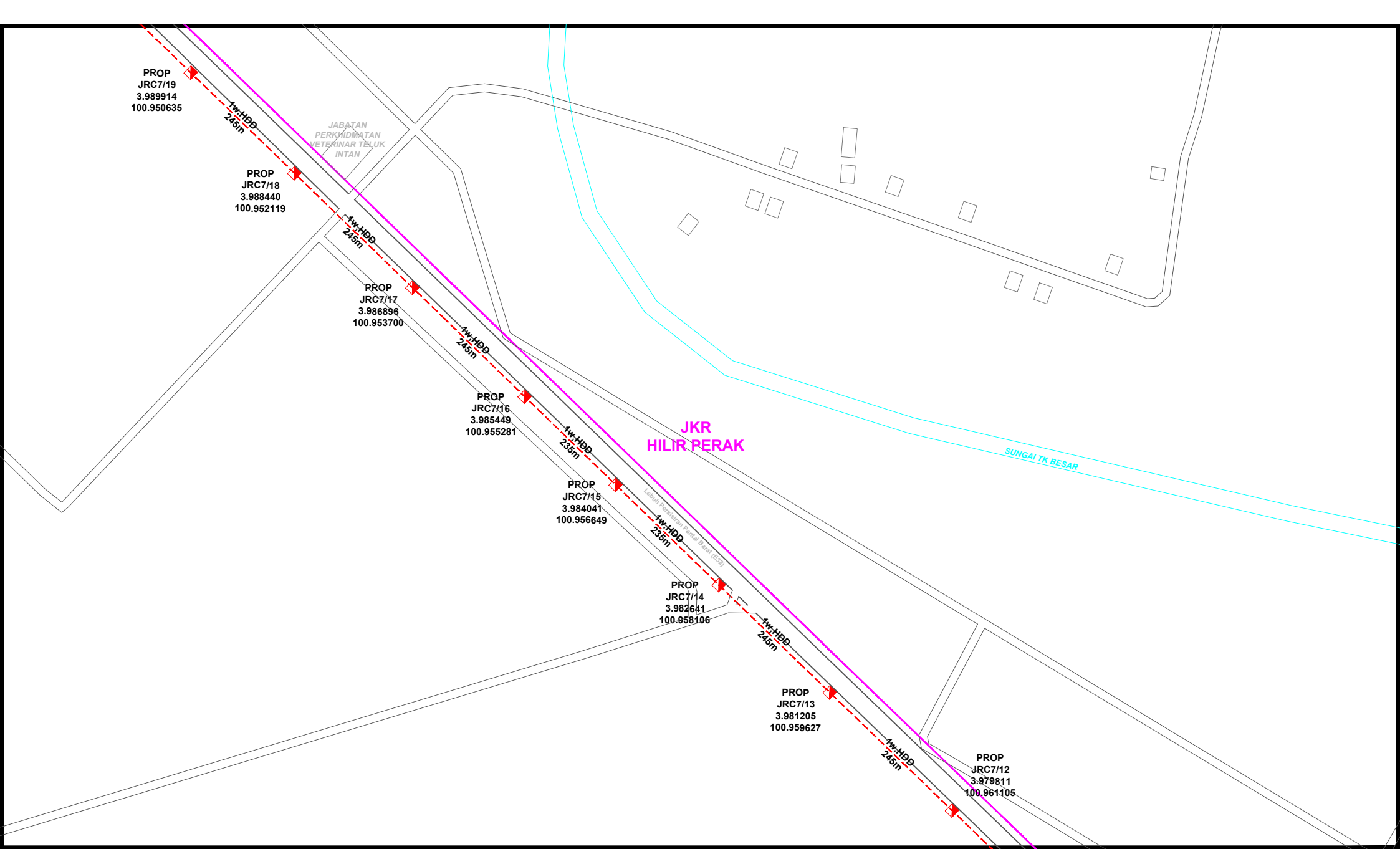
**Date:** 21/08/2025

**File:**

**Approved by:**  
 M NAZIM

**Sheet no :** 2 OF 25

**Rev:**



**MAXIS BROADBAND SDN BHD**

Level 5-9, 11, 14-25 & 29-30  
 Menara Maxis  
 Kuala Lumpur City Centre  
 Off Jalan Ampang 50088  
 50088 Kuala Lumpur

**Title:**

AUTHORITY BOUNDARY PLAN FOR  
 MAXIS SITE "ROUTE 1 (NORTHERN) LINK  
 (ATWR-MELI)" AT  
 ATWR: TANGKI AIR DI KOLAM AIR LEMBAGA  
 AIR PERAK, LOT 258, 32400 AYER TAWAR, PERAK.  
 MELI: LOT 48A, BATU 12, JALAN HUTAN  
 MELINTANG, 36400 HUTAN MELINTANG, PERAK.

**Designed by:**

SAL NETWORK SDN BHD

**Prepared by:** SAL NETWORK  
 SDN BHD

**Job No:**

**Checked by:**

M NAZIM

**Date:** 21/08/2025

**File:**

**Approved by:**

M NAZIM

**Sheet no :** 3 OF 25

**Rev:**

PROP  
JRC7/27  
4.001393  
100.938765

PROP  
JRC7/26  
4.000041  
100.940054

PROP  
JRC7/25  
3.998587  
100.941751

PROP  
JRC7/24  
3.997133  
100.943256

PROP  
JRC7/23  
3.995725  
100.944714

PROP  
JRC7/22  
3.994268  
100.946131

PROP  
JRC7/21  
3.992806  
100.947738

PROP  
JRC7/20  
3.991328  
100.949175

TELUK INTAN GOLF &  
COUNTRY CLUB

JKR  
HILIR PERAK

Lebuhraya Perak (LPR)



**MAXIS BROADBAND SDN BHD**

Level 5-9, 11, 14-25 & 29-30  
Menara Maxis  
Kuala Lumpur City Centre  
Off Jalan Ampang 50088  
50088 Kuala Lumpur

**Title:**

AUTHORITY BOUNDARY PLAN FOR  
MAXIS SITE "ROUTE 1 (NORTHERN) LINK  
(ATWR-MELI)" AT  
ATWR: TANGKI AIR DI KOLAM AIR LEMBAGA  
AIR PERAK, LOT 258, 32400 AYER TAWAR, PERAK.  
MELI: LOT 48A, BATU 12, JALAN HUTAN  
MELINTANG, 36400 HUTAN MELINTANG, PERAK.

**Designed by:**

SAL NETWORK SDN BHD

**Prepared by:** SAL NETWORK  
SDN BHD

**Job No:**

**Checked by:**

M NAZIM

**Date:** 21/08/2025

**File:**

**Approved by:**

M NAZIM

**Sheet no :** 4 OF 25

**Rev:**

PROP  
JRC7/35  
4.012818  
100.927211

PROP  
JRC7/34  
4.0112764  
100.928784

PROP  
JRC7/33  
4.010158  
100.929855

PROP  
JRC7/32  
4.008827  
100.931259

PROP  
JRC7/31  
4.007246  
100.932907

PROP  
JRC7/30  
4.005769  
100.934406

PROP  
JRC7/29  
4.004255  
100.935985

PROP  
JRC7/28  
4.002865  
100.937313

JKR  
HILIR PERAK

SREE MAHA  
THURGA  
THEVASTANAM

1-w-HDD  
240m

1-w-HDD  
165m

1-w-HDD  
225m

1-w-HDD  
245m

1-w-HDD  
245m

1-w-HDD  
245m

1-w-HDD  
235m

1-w-HDD  
245m

Lebuhraya Persekutuan Kuala Lumpur (LEK)

**MAXIS BROADBAND SDN BHD**

Level 5-9, 11, 14-25 & 29-30  
Menara Maxis  
Kuala Lumpur City Centre  
Off Jalan Ampang 50088  
50088 Kuala Lumpur

**Title:**

AUTHORITY BOUNDARY PLAN FOR  
MAXIS SITE "ROUTE 1 (NORTHERN) LINK  
(ATWR-MELI)" AT  
ATWR: TANGKI AIR DI KOLAM AIR LEMBAGA  
AIR PERAK, LOT 258, 32400 AYER TAWAR, PERAK.  
MELI: LOT 48A, BATU 12, JALAN HUTAN  
MELINTANG, 36400 HUTAN MELINTANG, PERAK.

**Designed by:**

SAL NETWORK SDN BHD

**Prepared by:** SAL NETWORK  
SDN BHD

**Job No:**

**Checked by:**

M NAZIM

**Date:** 21/08/2025

**File:**

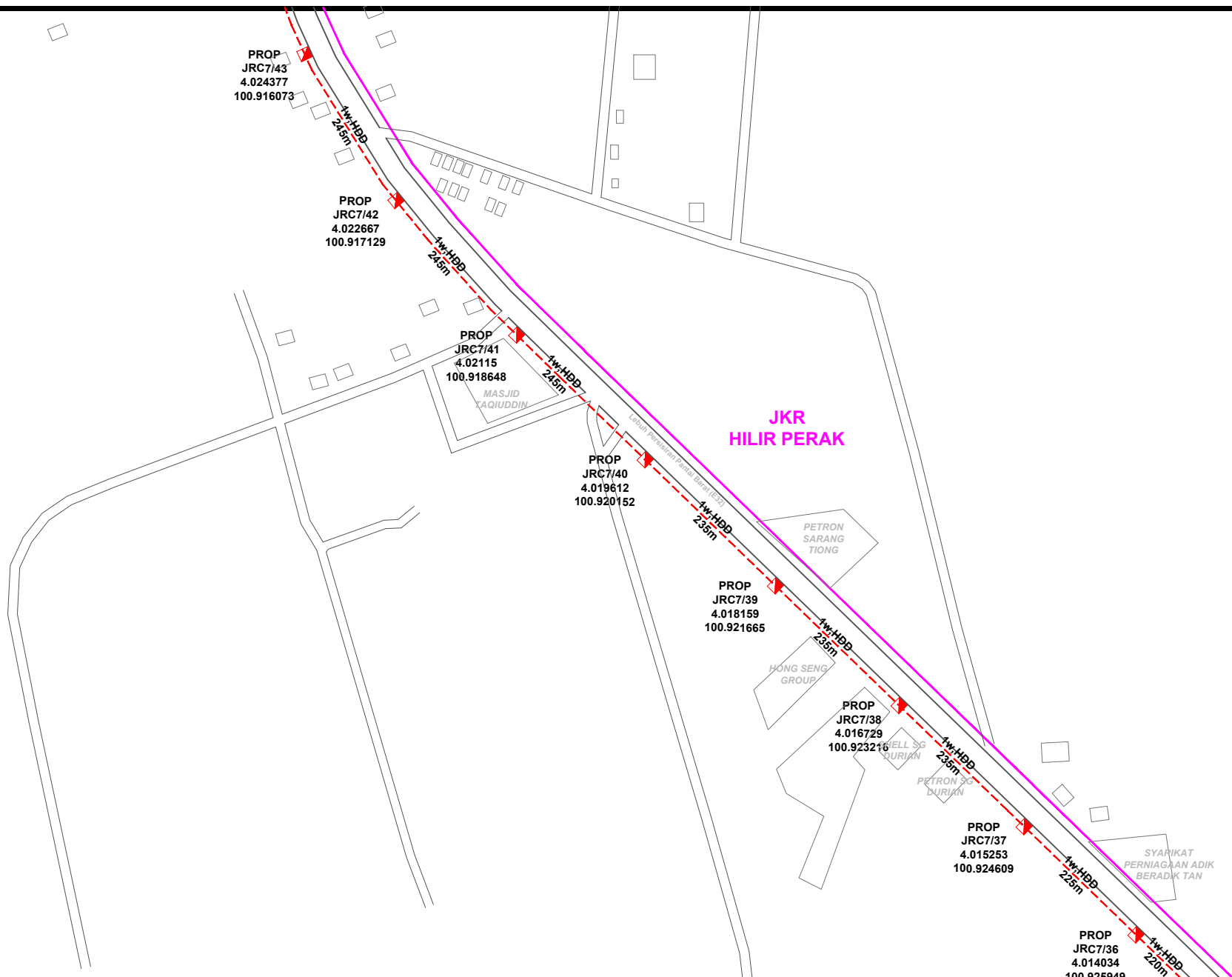
**Approved by:**

M NAZIM

**Sheet no :** 5 OF 25

**Rev:**





PROP  
JRC7/43  
4.024377  
100.916073

PROP  
JRC7/42  
4.022667  
100.917129

PROP  
JRC7/41  
4.02115  
100.918648

PROP  
JRC7/40  
4.019612  
100.920152

PROP  
JRC7/39  
4.018159  
100.921665

PROP  
JRC7/38  
4.016729  
100.923216

PROP  
JRC7/37  
4.015253  
100.924609

PROP  
JRC7/36  
4.014034  
100.925949

JKR  
HILIR PERAK

PETRON  
SARANG  
TIONG

HONG SENG  
GROUP

PETRON SG  
DURIAN

PETRON SG  
DURIAN

SYARIKAT  
PERNIAGAAN ADIK  
BERADK TAN

**MAXIS BROADBAND SDN BHD**

Level 5-9, 11, 14-25 & 29-30  
Menara Maxis  
Kuala Lumpur City Centre  
Off Jalan Ampang 50088  
50088 Kuala Lumpur

**Title:**  
AUTHORITY BOUNDARY PLAN FOR  
MAXIS SITE "ROUTE 1 (NORTHERN) LINK  
(ATWR-MELI)" AT  
ATWR: TANGKI AIR DI KOLAM AIR LEMBAGA  
AIR PERAK, LOT 258, 32400 AYER TAWAR, PERAK.  
MELI: LOT 48A, BATU 12, JALAN HUTAN  
MELINTANG, 36400 HUTAN MELINTANG, PERAK.

**Designed by:**  
SAL NETWORK SDN BHD

**Prepared by:** SAL NETWORK  
SDN BHD

**Job No:**

**Checked by:**  
M NAZIM

**Date:** 21/08/2025

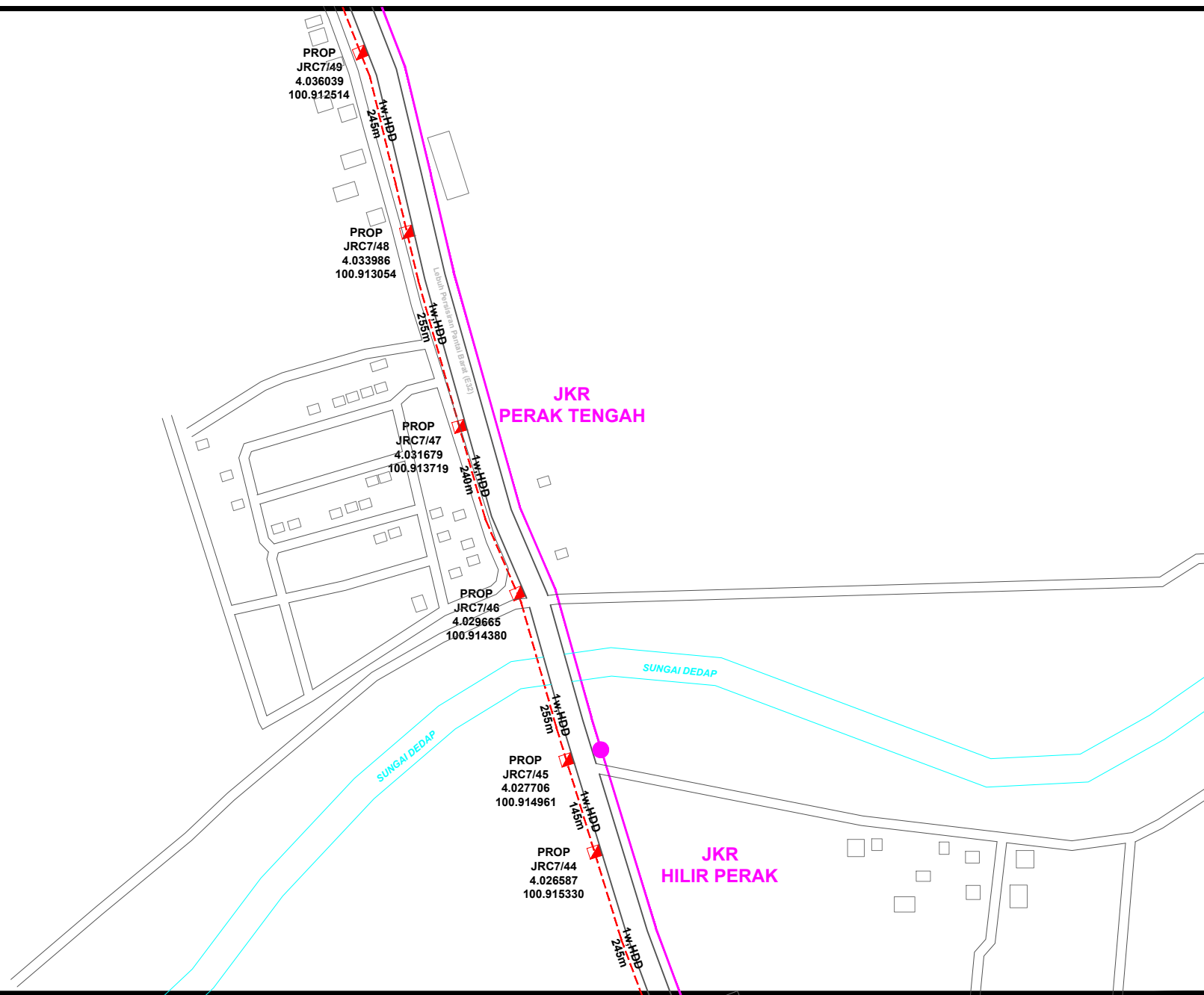
**File:**

**Approved by:**  
M NAZIM

**Sheet no :** 6 OF 25

**Rev:**





**MAXIS BROADBAND SDN BHD**

Level 5-9, 11, 14-25 & 29-30  
 Menara Maxis  
 Kuala Lumpur City Centre  
 Off Jalan Ampang 50088  
 50088 Kuala Lumpur

**Title:**

AUTHORITY BOUNDARY PLAN FOR  
 MAXIS SITE "ROUTE 1 (NORTHERN) LINK  
 (ATWR-MELI)" AT  
 ATWR: TANGKI AIR DI KOLAM AIR LEMBAGA  
 AIR PERAK, LOT 258, 32400 AYER TAWAR, PERAK.  
 MELI: LOT 48A, BATU 12, JALAN HUTAN  
 MELINTANG, 36400 HUTAN MELINTANG, PERAK.

**Designed by:**

SAL NETWORK SDN BHD

**Prepared by:** SAL NETWORK  
 SDN BHD

**Job No:**

**Checked by:**

M NAZIM

**Date:** 21/08/2025

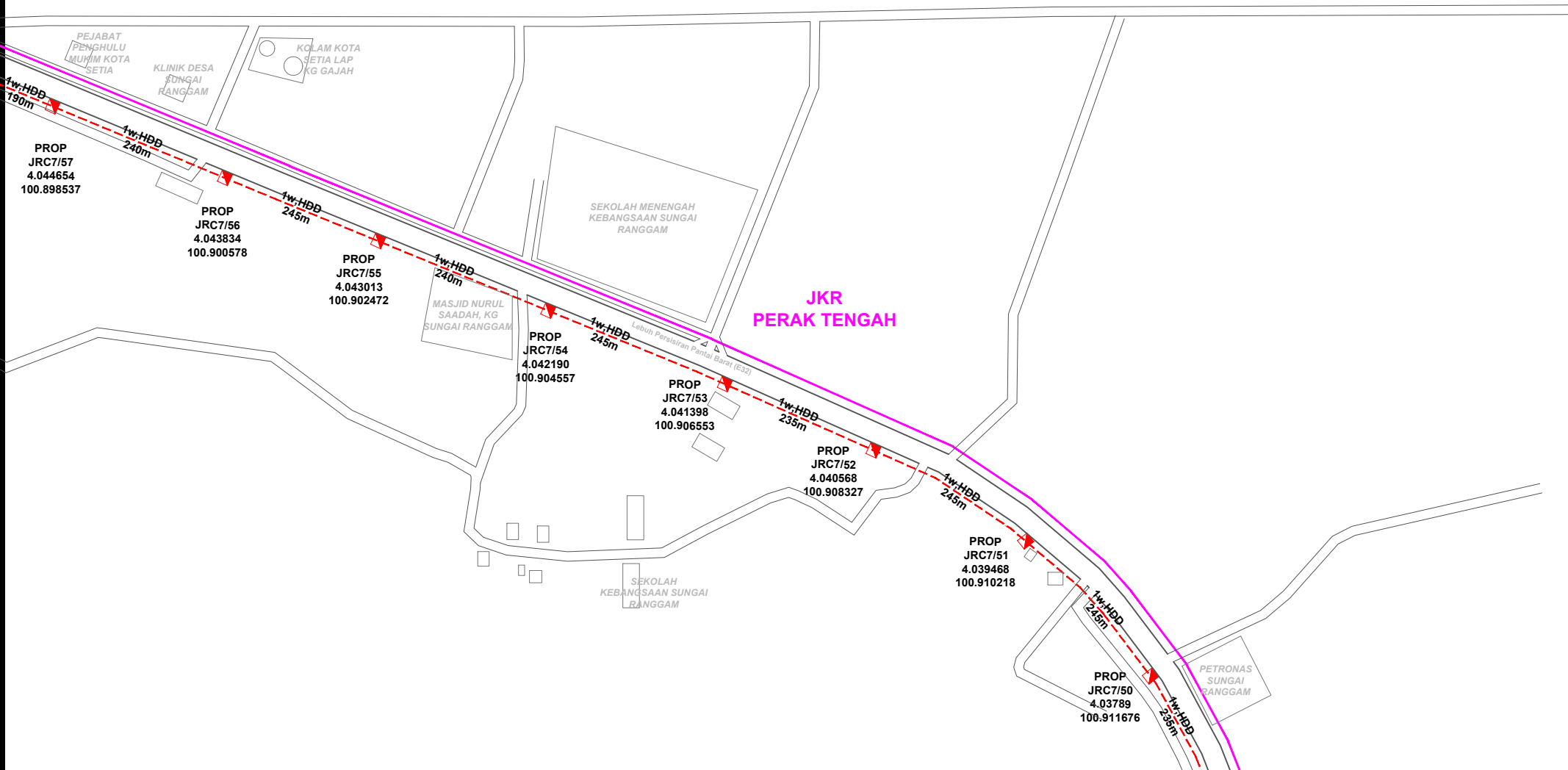
**File:**

**Approved by:**

M NAZIM

**Sheet no :** 7 OF 25

**Rev:**



**maxis**  
**MAXIS BROADBAND SDN BHD**  
 Level 5-9, 11, 14-25 & 29-30  
 Menara Maxis  
 Kuala Lumpur City Centre  
 Off Jalan Ampang 50088  
 50088 Kuala Lumpur

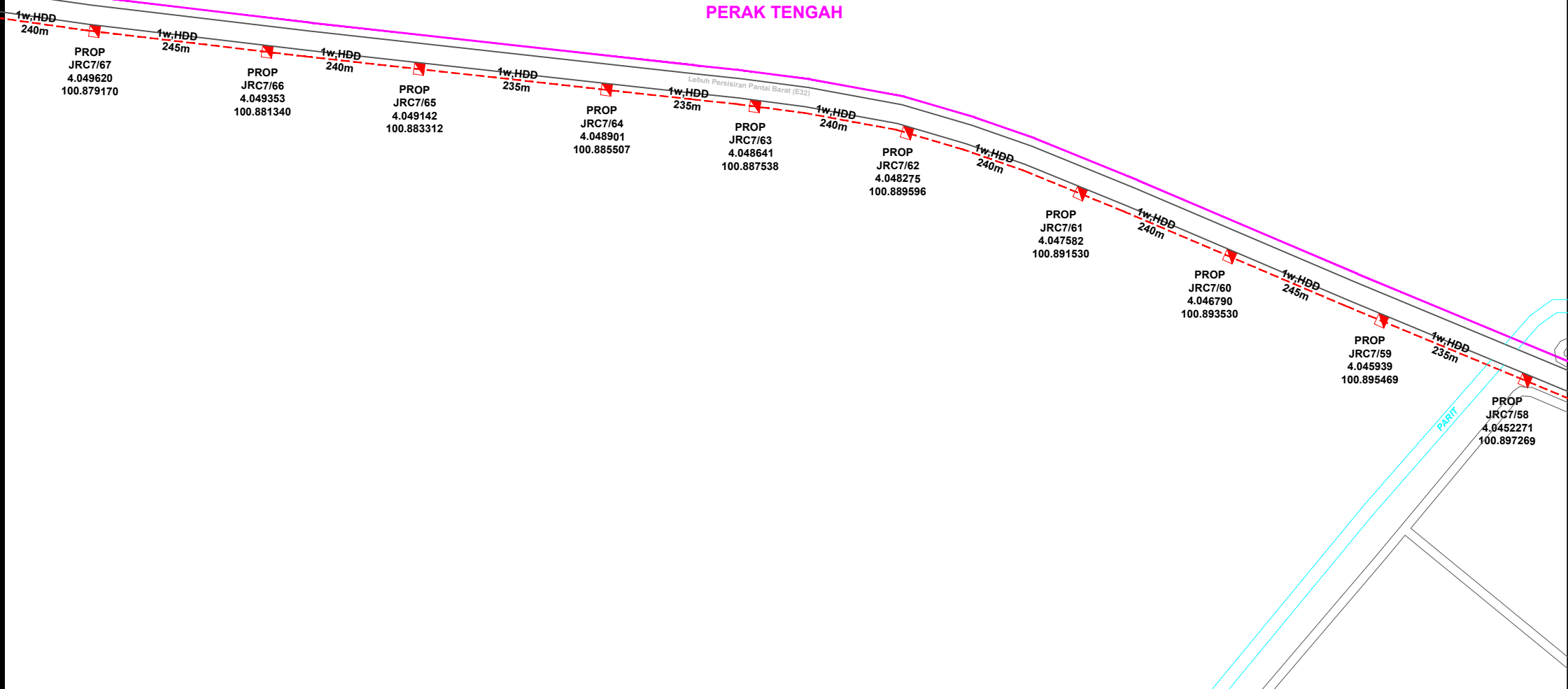
**Title:**  
 AUTHORITY BOUNDARY PLAN FOR  
 MAXIS SITE "ROUTE 1 (NORTHERN) LINK  
 (ATWR-MELI)" AT  
 ATWR: TANGKI AIR DI KOLAM AIR LEMBAGA  
 AIR PERAK, LOT 258, 32400 AYER TAWAR, PERAK.  
 MELI: LOT 48A, BATU 12, JALAN HUTAN  
 MELINTANG, 36400 HUTAN MELINTANG, PERAK.

**Designed by:**  
 SAL NETWORK SDN BHD  
**Prepared by:** SAL NETWORK  
 SDN BHD  
**Job No:**

**Checked by:**  
 M NAZIM  
**Date:** 21/08/2025  
**File:**

**Approved by:**  
 M NAZIM  
**Sheet no :** 8 OF 25  
**Rev:**

**JKR  
PERAK TENGAH**



**MAXIS BROADBAND SDN BHD**

Level 5-9, 11, 14-25 & 29-30  
Menara Maxis  
Kuala Lumpur City Centre  
Off Jalan Ampang 50088  
50088 Kuala Lumpur

**Title:**

AUTHORITY BOUNDARY PLAN FOR  
MAXIS SITE "ROUTE 1 (NORTHERN) LINK  
(ATWR-MELI)" AT  
ATWR: TANGKI AIR DI KOLAM AIR LEMBAGA  
AIR PERAK, LOT 258, 32400 AYER TAWAR, PERAK.  
MELI: LOT 48A, BATU 12, JALAN HUTAN  
MELINTANG, 36400 HUTAN MELINTANG, PERAK.

**Designed by:**

SAL NETWORK SDN BHD

**Prepared by:** SAL NETWORK  
SDN BHD

**Job No:**

**Checked by:**

M NAZIM

**Date:** 21/08/2025

**File:**

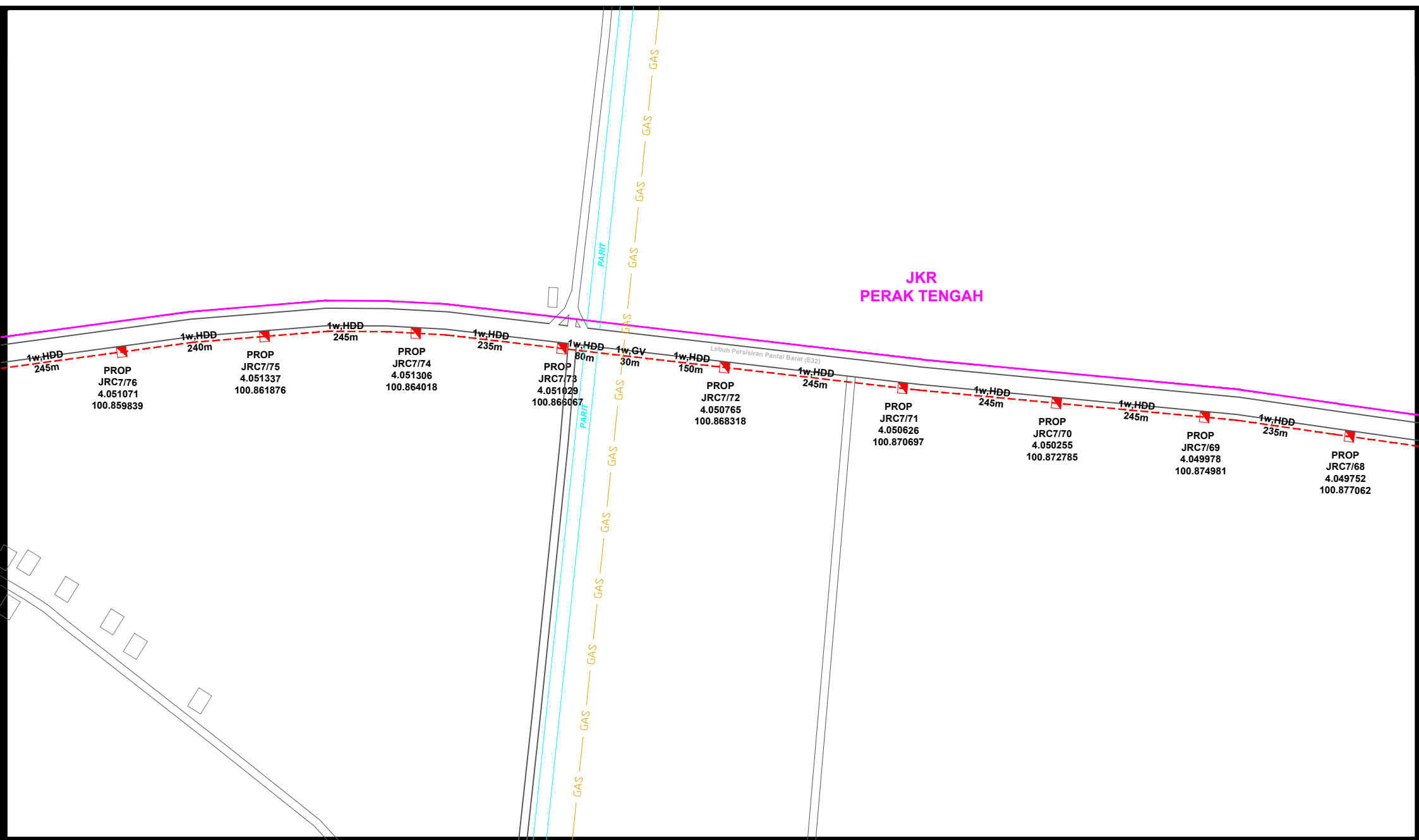
**Approved by:**

M NAZIM

**Sheet no :** 9 OF 25

**Rev:**





JKR  
PERAK TENGAH

Lebuhr Perairan Pantai Barat (E33)

**maxis**  
**MAXIS BROADBAND SDN BHD**  
 Level 5–9, 11, 14–25 & 29–30  
 Menara Maxis  
 Kuala Lumpur City Centre  
 Off Jalan Ampang 50088  
 50088 Kuala Lumpur

**Title:**  
 AUTHORITY SITE BOUNDARY PLAN FOR  
 MAXIS SITE "ROUTE 1 (NORTHERN) LINK  
 (ATWR-MELI)" AT  
 ATWR: TANGKI AIR DI KOLAM AIR LEMBAGA  
 AIR PERAK, LOT 258, 32400 AYER TAWAR, PERAK.  
 MELI: LOT 48A, BATU 12, JALAN HUTAN  
 MELINTANG, 36400 HUTAN MELINTANG, PERAK.

**Designed by:**  
 SAL NETWORK SDN BHD

**Prepared by:** SAL NETWORK  
 SDN BHD

**Job No:**

**Checked by:**  
 M NAZIM

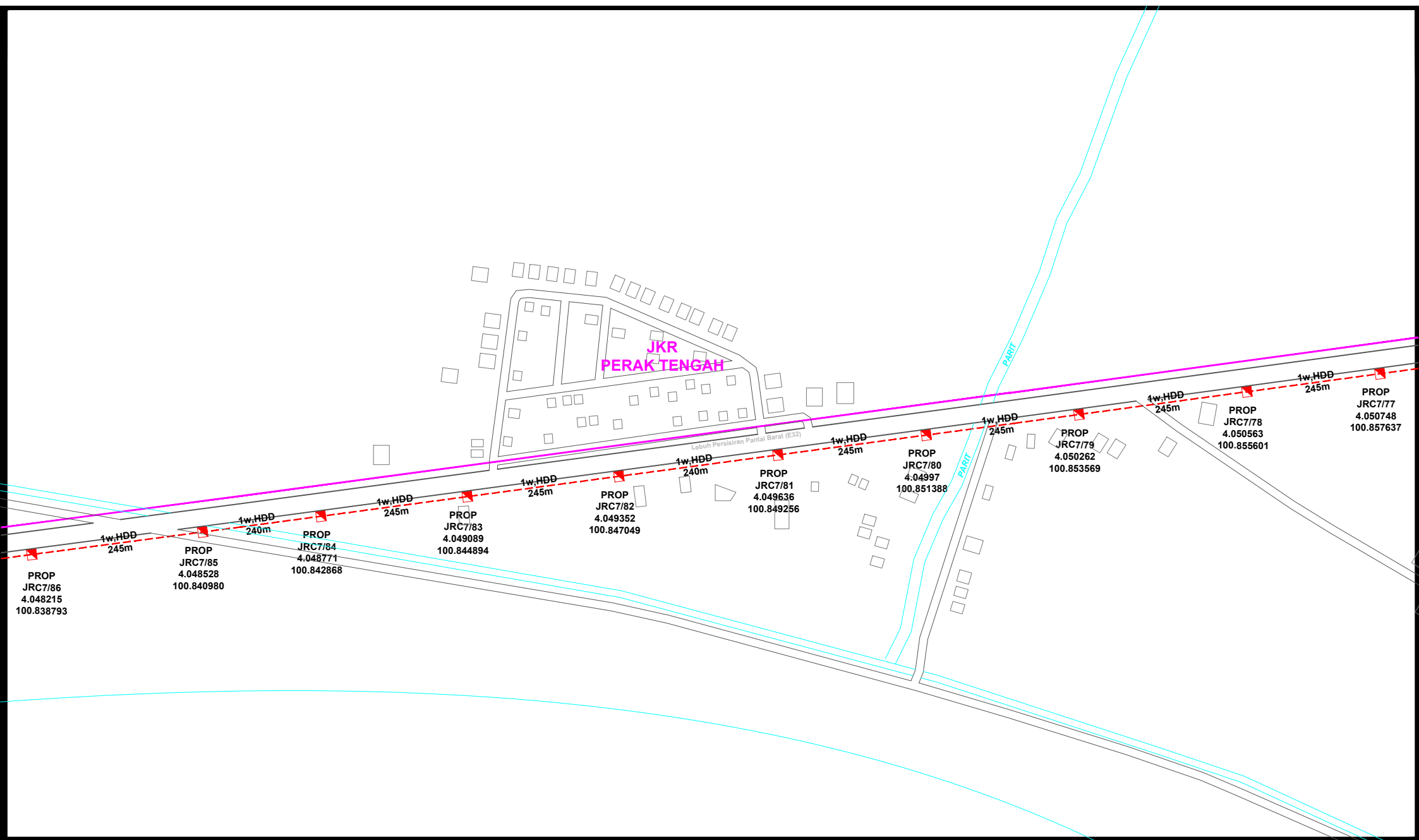
**Date:** 21/08/2025

**File:**

**Approved by:**  
 M NAZIM

**Sheet no :** 10 OF 25

**Rev:**



PROP  
JRC7/86  
4.048215  
100.838793

PROP  
JRC7/85  
4.048528  
100.840980

PROP  
JRC7/84  
4.048771  
100.842868

PROP  
JRC7/83  
4.049089  
100.844894

PROP  
JRC7/82  
4.049352  
100.847049

PROP  
JRC7/81  
4.049636  
100.849256

PROP  
JRC7/80  
4.04997  
100.851388

PROP  
JRC7/79  
4.050262  
100.853569

PROP  
JRC7/78  
4.050563  
100.855601

PROP  
JRC7/77  
4.050748  
100.857637

**maxis**  
MAXIS BROADBAND SDN BHD  
Level 5–9, 11, 14–25 & 29–30  
Menara Maxis  
Kuala Lumpur City Centre  
Off Jalan Ampang 50088  
50088 Kuala Lumpur

**Title:**  
AUTHORITY BOUNDARY PLAN FOR  
MAXIS SITE "ROUTE 1 (NORTHERN) LINK  
(ATWR-MELI)" AT  
ATWR: TANGKI AIR DI KOLAM AIR LEMBAGA  
AIR PERAK, LOT 258, 32400 AYER TAWAR, PERAK.  
MELI: LOT 48A, BATU 12, JALAN HUTAN  
MELINTANG, 36400 HUTAN MELINTANG, PERAK.

**Designed by:**  
SAL NETWORK SDN BHD

**Prepared by:** SAL NETWORK  
SDN BHD

**Job No:**

**Checked by:**  
M NAZIM

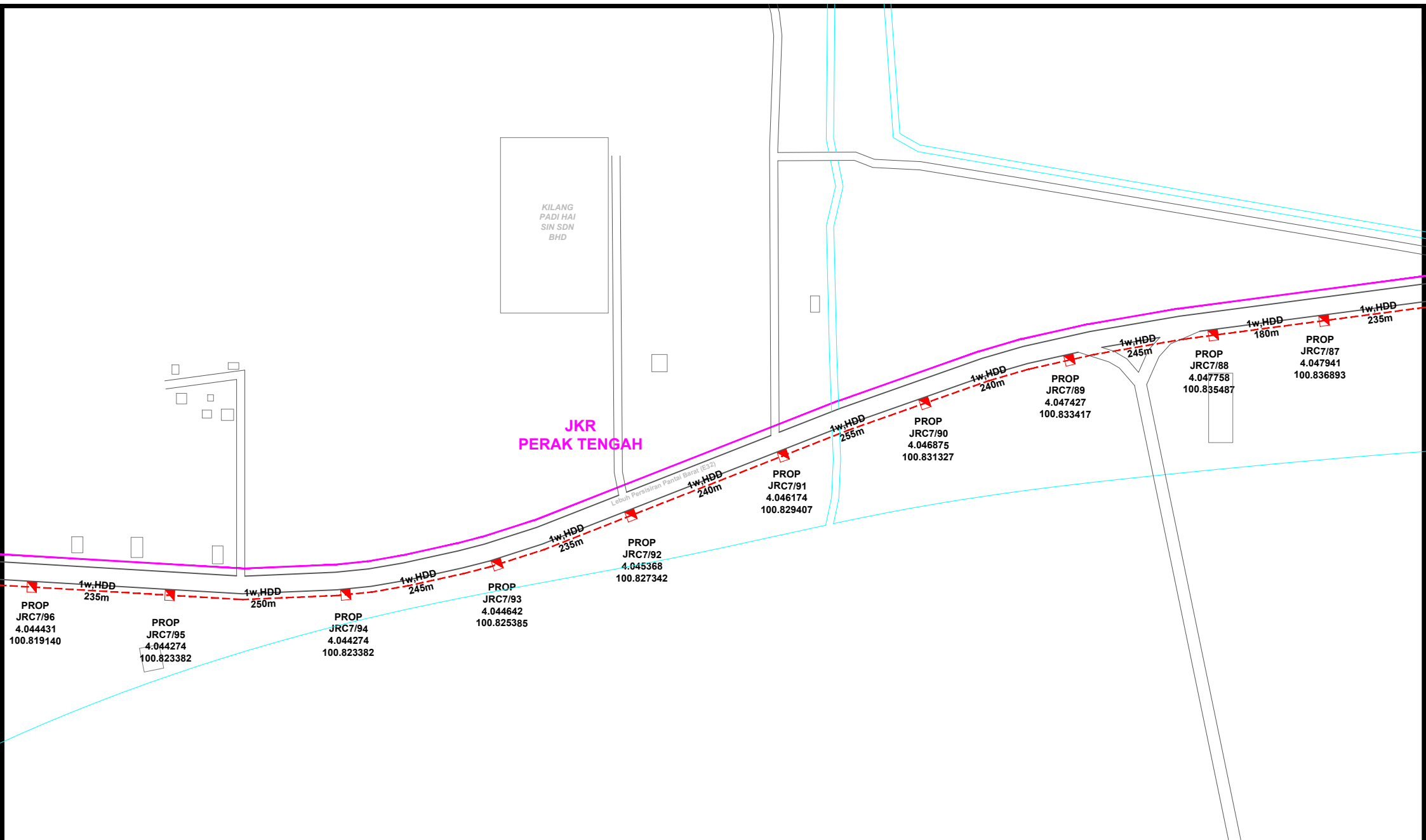
**Date:** 21/08/2025

**File:**

**Approved by:**  
M NAZIM

**Sheet no :** 11 OF 25

**Rev:**



**MAXIS BROADBAND SDN BHD**

Level 5-9, 11, 14-25 & 29-30  
Menara Maxis  
Kuala Lumpur City Centre  
Off Jalan Ampang 50088  
50088 Kuala Lumpur

**Title:**

AUTHORITY BOUNDARY PLAN FOR  
MAXIS SITE "ROUTE 1 (NORTHERN) LINK  
(ATWR-MELI)" AT  
ATWR: TANGKI AIR DI KOLAM AIR LEMBAGA  
AIR PERAK, LOT 258, 32400 AYER TAWAR, PERAK.  
MELI: LOT 48A, BATU 12, JALAN HUTAN  
MELINTANG, 36400 HUTAN MELINTANG, PERAK.

**Designed by:**

SAL NETWORK SDN BHD

**Prepared by:** SAL NETWORK  
SDN BHD

**Job No:**

**Checked by:**

M NAZIM

**Date:** 21/08/2025

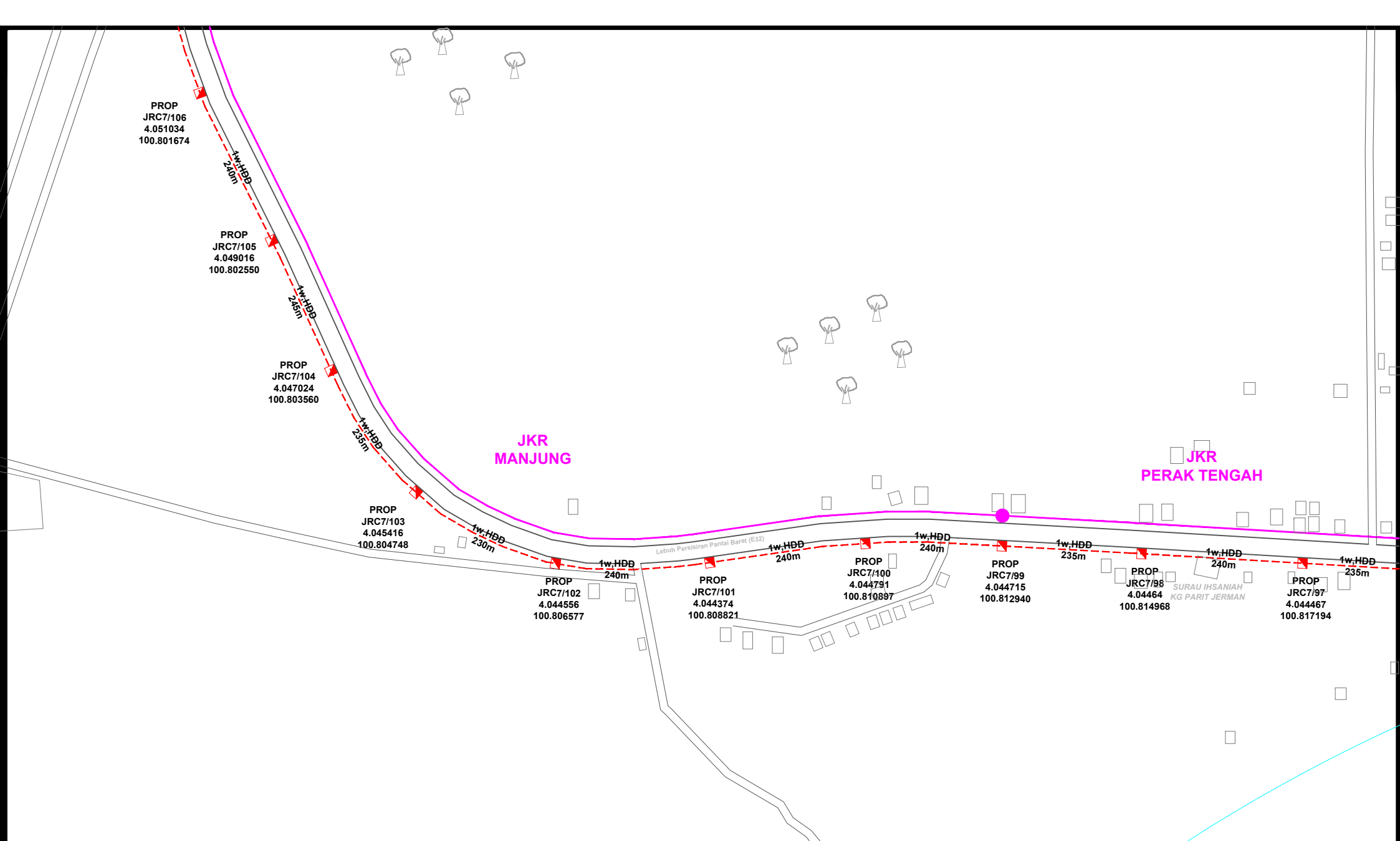
**File:**

**Approved by:**

M NAZIM

**Sheet no :** 12 OF 25

**Rev:**



**MAXIS BROADBAND SDN BHD**  
 Level 5–9, 11, 14–25 & 29–30  
 Menara Maxis  
 Kuala Lumpur City Centre  
 Off Jalan Ampang 50088  
 50088 Kuala Lumpur

**Title:**  
 AUTHORITY BOUNDARY PLAN FOR  
 MAXIS SITE "ROUTE 1 (NORTHERN) LINK  
 (ATWR-MELI)" AT  
 ATWR: TANGKI AIR DI KOLAM AIR LEMBAGA  
 AIR PERAK, LOT 258, 32400 AYER TAWAR, PERAK.  
 MELI: LOT 48A, BATU 12, JALAN HUTAN  
 MELINTANG, 36400 HUTAN MELINTANG, PERAK.

**Designed by:**  
 SAL NETWORK SDN BHD

**Prepared by:** SAL NETWORK  
 SDN BHD

**Job No:**

**Checked by:**  
 M NAZIM

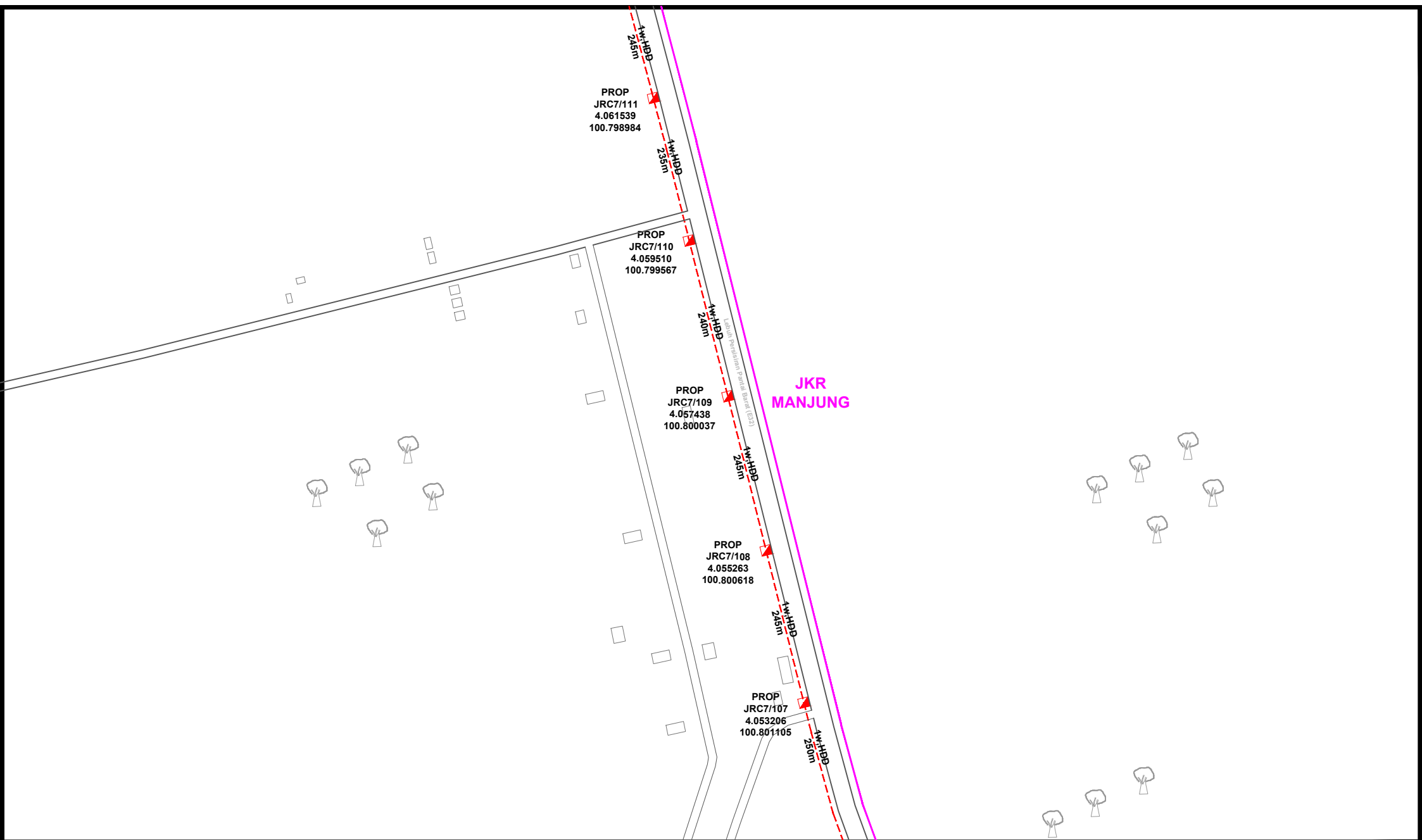
**Date:** 21/08/2025

**File:**

**Approved by:**  
 M NAZIM

**Sheet no :** 13 OF 25

**Rev:**



**MAXIS BROADBAND SDN BHD**

Level 5-9, 11, 14-25 & 29-30  
 Menara Maxis  
 Kuala Lumpur City Centre  
 Off Jalan Ampang 50088  
 50088 Kuala Lumpur

**Title:**

AUTHORITY BOUNDARY PLAN FOR  
 MAXIS SITE "ROUTE 1 (NORTHERN) LINK  
 (ATWR-MELI)" AT  
 ATWR: TANGKI AIR DI KOLAM AIR LEMBAGA  
 AIR PERAK, LOT 258, 32400 AYER TAWAR, PERAK.  
 MELI: LOT 48A, BATU 12, JALAN HUTAN  
 MELINTANG, 36400 HUTAN MELINTANG, PERAK.

**Designed by:**

SAL NETWORK SDN BHD

**Prepared by:** SAL NETWORK  
 SDN BHD

**Job No:**

**Checked by:**

M NAZIM

**Date:** 21/08/2025

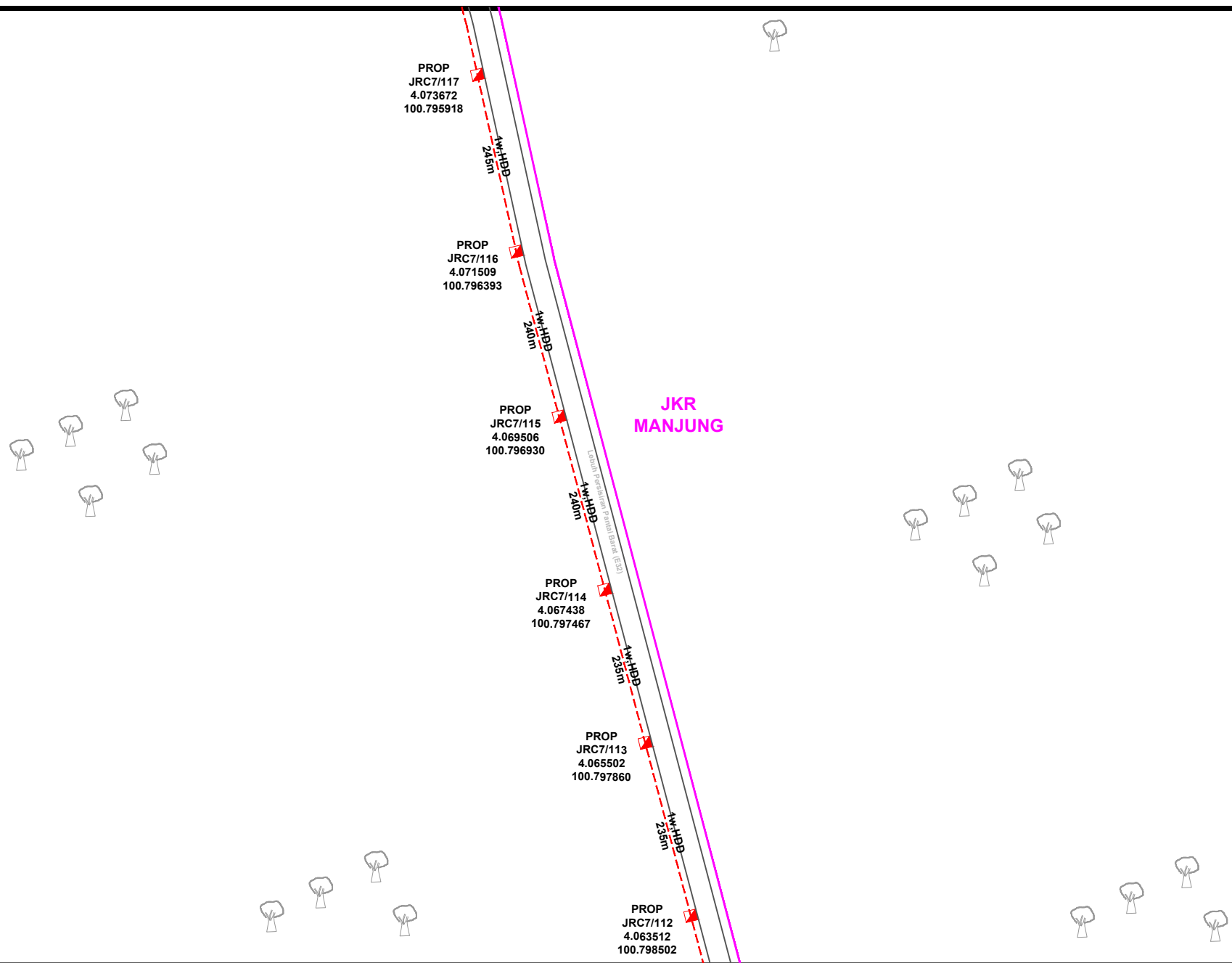
**File:**

**Approved by:**

M NAZIM

**Sheet no :** 14 OF 25

**Rev:**



**MAXIS BROADBAND SDN BHD**

Level 5-9, 11, 14-25 & 29-30  
Menara Maxis  
Kuala Lumpur City Centre  
Off Jalan Ampang 50088  
50088 Kuala Lumpur

**Title:**

AUTHORITY BOUNDARY PLAN FOR  
MAXIS SITE "ROUTE 1 (NORTHERN) LINK  
(ATWR-MELI)" AT  
ATWR: TANGKI AIR DI KOLAM AIR LEMBAGA  
AIR PERAK, LOT 258, 32400 AYER TAWAR, PERAK.  
MELI: LOT 48A, BATU 12, JALAN HUTAN  
MELINTANG, 36400 HUTAN MELINTANG, PERAK.

**Designed by:**

SAL NETWORK SDN BHD

**Prepared by:** SAL NETWORK  
SDN BHD

**Job No:**

**Checked by:**

M NAZIM

**Date:** 21/08/2025

**File:**

**Approved by:**

M NAZIM

**Sheet no :** 15 OF 25

**Rev:**

PROP  
JRC7/123  
4.085339  
100.792212

PROP  
JRC7/122  
4.083423  
100.793313

PROP  
JRC7/121  
4.081442  
100.793869

PROP  
JRC7/120  
4.079419  
100.794337

PROP  
JRC7/119  
4.077671  
100.794870

PROP  
JRC7/118  
4.075676  
100.795444

JKR  
MANJUNG

Labuan Perumahan Vamali Bantak (Lot 32)

4m-HDB  
24.5m

4m-HDB  
24.0m

4m-HDB  
23.5m

4m-HDB  
23.0m

4m-HDB  
24.0m

4m-HDB  
23.5m



**MAXIS BROADBAND SDN BHD**

Level 5-9, 11, 14-25 & 29-30  
Menara Maxis  
Kuala Lumpur City Centre  
Off Jalan Ampang 50088  
50088 Kuala Lumpur

**Title:**

AUTHORITY BOUNDARY PLAN FOR  
MAXIS SITE "ROUTE 1 (NORTHERN) LINK  
(ATWR-MELI)" AT  
ATWR: TANGKI AIR DI KOLAM AIR LEMBAGA  
AIR PERAK, LOT 258, 32400 AYER TAWAR, PERAK.  
MELI: LOT 48A, BATU 12, JALAN HUTAN  
MELINTANG, 36400 HUTAN MELINTANG, PERAK.

**Designed by:**

SAL NETWORK SDN BHD

**Prepared by:** SAL NETWORK  
SDN BHD

**Job No:**

**Checked by:**

M NAZIM

**Date:** 21/08/2025

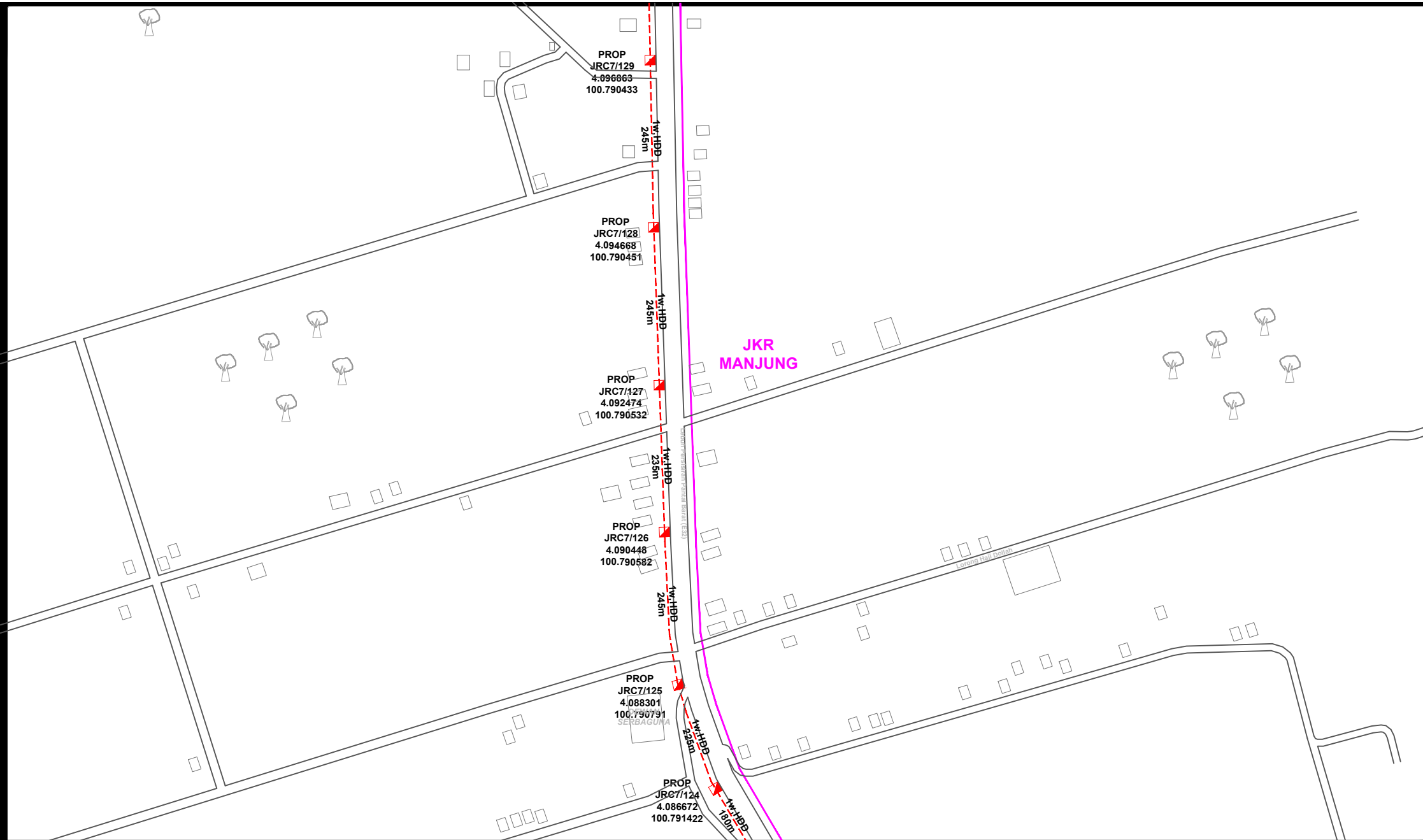
**File:**

**Approved by:**

M NAZIM

**Sheet no :** 16 OF 25

**Rev:**



**MAXIS BROADBAND SDN BHD**  
 Level 5–9, 11, 14–25 & 29–30  
 Menara Maxis  
 Kuala Lumpur City Centre  
 Off Jalan Ampang 50088  
 50088 Kuala Lumpur

**Title:**  
 AUTHORITY BOUNDARY PLAN FOR  
 MAXIS SITE "ROUTE 1 (NORTHERN) LINK  
 (ATWR-MELI)" AT  
 ATWR: TANGKI AIR DI KOLAM AIR LEMBAGA  
 AIR PERAK, LOT 258, 32400 AYER TAWAR, PERAK.  
 MELI: LOT 48A, BATU 12, JALAN HUTAN  
 MELINTANG, 36400 HUTAN MELINTANG, PERAK.

**Designed by:**  
 SAL NETWORK SDN BHD

**Prepared by:** SAL NETWORK  
 SDN BHD

**Job No:**

**Checked by:**  
 M NAZIM

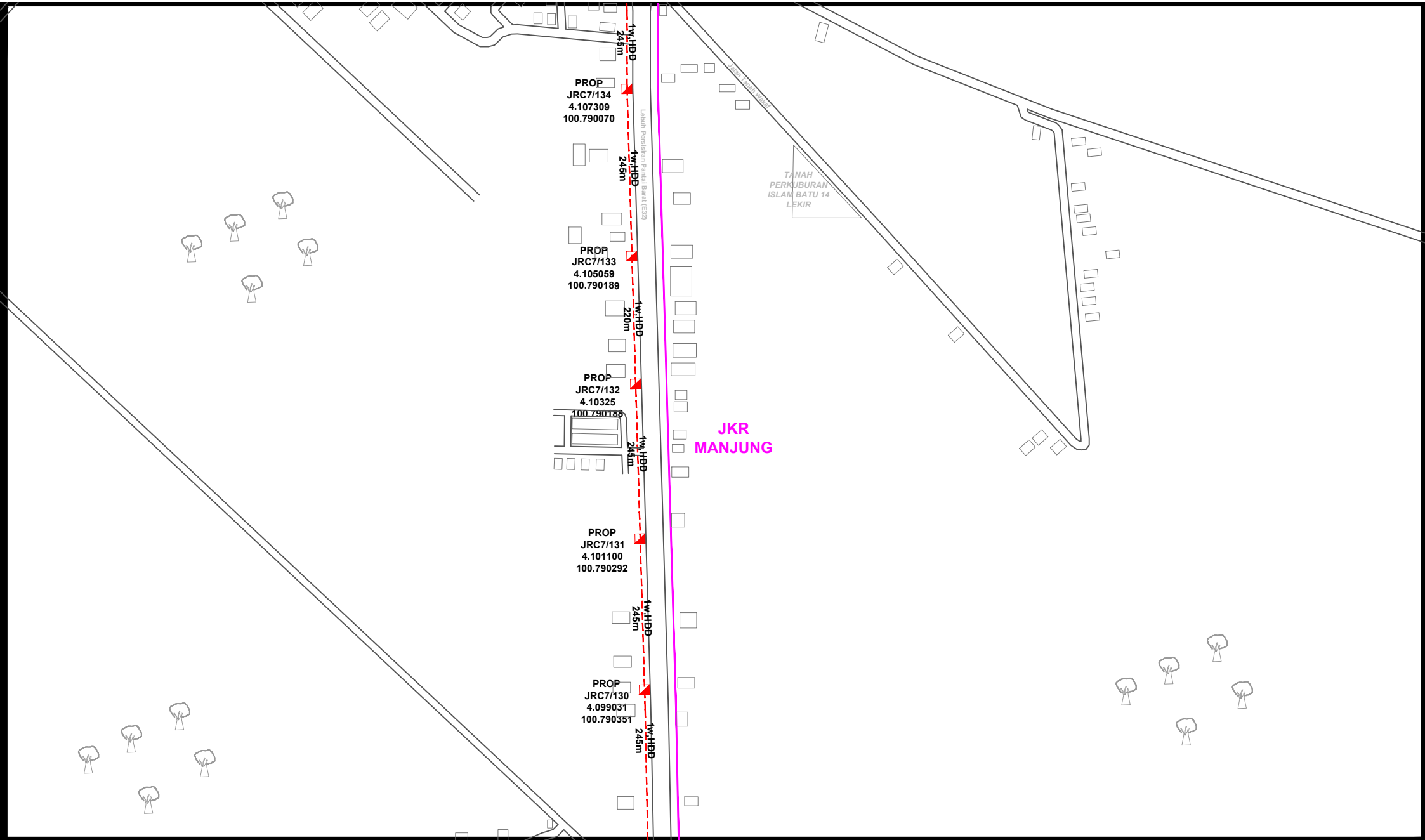
**Date:** 21/08/2025

**File:**

**Approved by:**  
 M NAZIM

**Sheet no :** 17 OF 25

**Rev:**



**MAXIS BROADBAND SDN BHD**  
 Level 5-9, 11, 14-25 & 29-30  
 Menara Maxis  
 Kuala Lumpur City Centre  
 Off Jalan Ampang 50088  
 50088 Kuala Lumpur

**Title:**  
 AUTHORITY BOUNDARY PLAN FOR  
 MAXIS SITE "ROUTE 1 (NORTHERN) LINK  
 (ATWR-MELI)" AT  
 ATWR: TANGKI AIR DI KOLAM AIR LEMBAGA  
 AIR PERAK, LOT 258, 32400 AYER TAWAR, PERAK.  
 MELI: LOT 48A, BATU 12, JALAN HUTAN  
 MELINTANG, 36400 HUTAN MELINTANG, PERAK.

**Designed by:**  
 SAL NETWORK SDN BHD

**Prepared by:** SAL NETWORK  
 SDN BHD

**Job No:**

**Checked by:**  
 M NAZIM

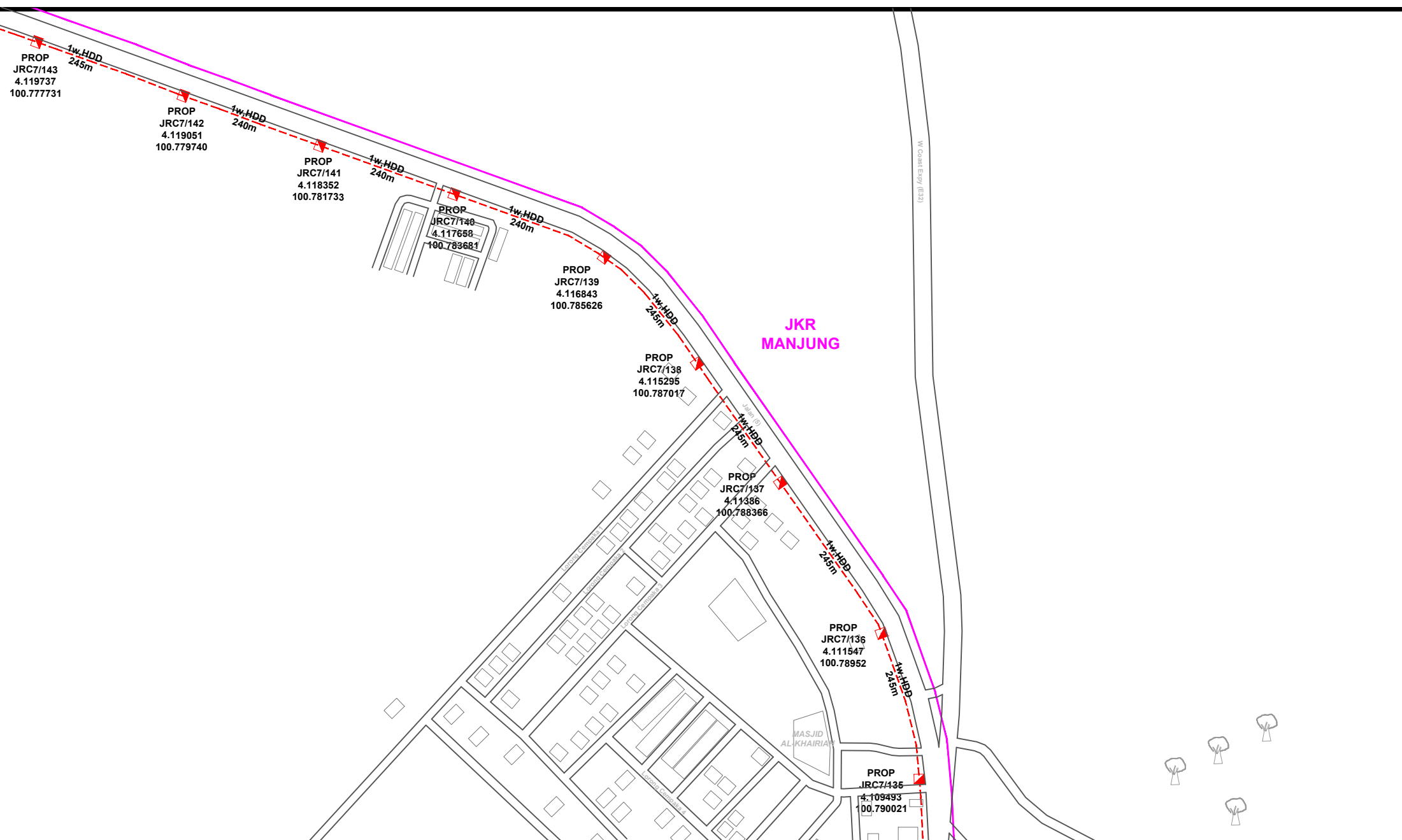
**Date:** 21/08/2025

**File:**

**Approved by:**  
 M NAZIM

**Sheet no :** 18 OF 25

**Rev:**



**maxis**  
**MAXIS BROADBAND SDN BHD**  
 Level 5–9, 11, 14–25 & 29–30  
 Menara Maxis  
 Kuala Lumpur City Centre  
 Off Jalan Ampang 50088  
 50088 Kuala Lumpur

**Title:**  
 AUTHORITY BOUNDARY PLAN FOR  
 MAXIS SITE "ROUTE 1 (NORTHERN) LINK  
 (ATWR-MELI)" AT  
 ATWR: TANGKI AIR DI KOLAM AIR LEMBAGA  
 AIR PERAK, LOT 258, 32400 AYER TAWAR, PERAK.  
 MELI: LOT 48A, BATU 12, JALAN HUTAN  
 MELINTANG, 36400 HUTAN MELINTANG, PERAK.

**Designed by:**  
 SAL NETWORK SDN BHD

**Prepared by:** SAL NETWORK  
 SDN BHD

**Job No:**

**Checked by:**  
 M NAZIM

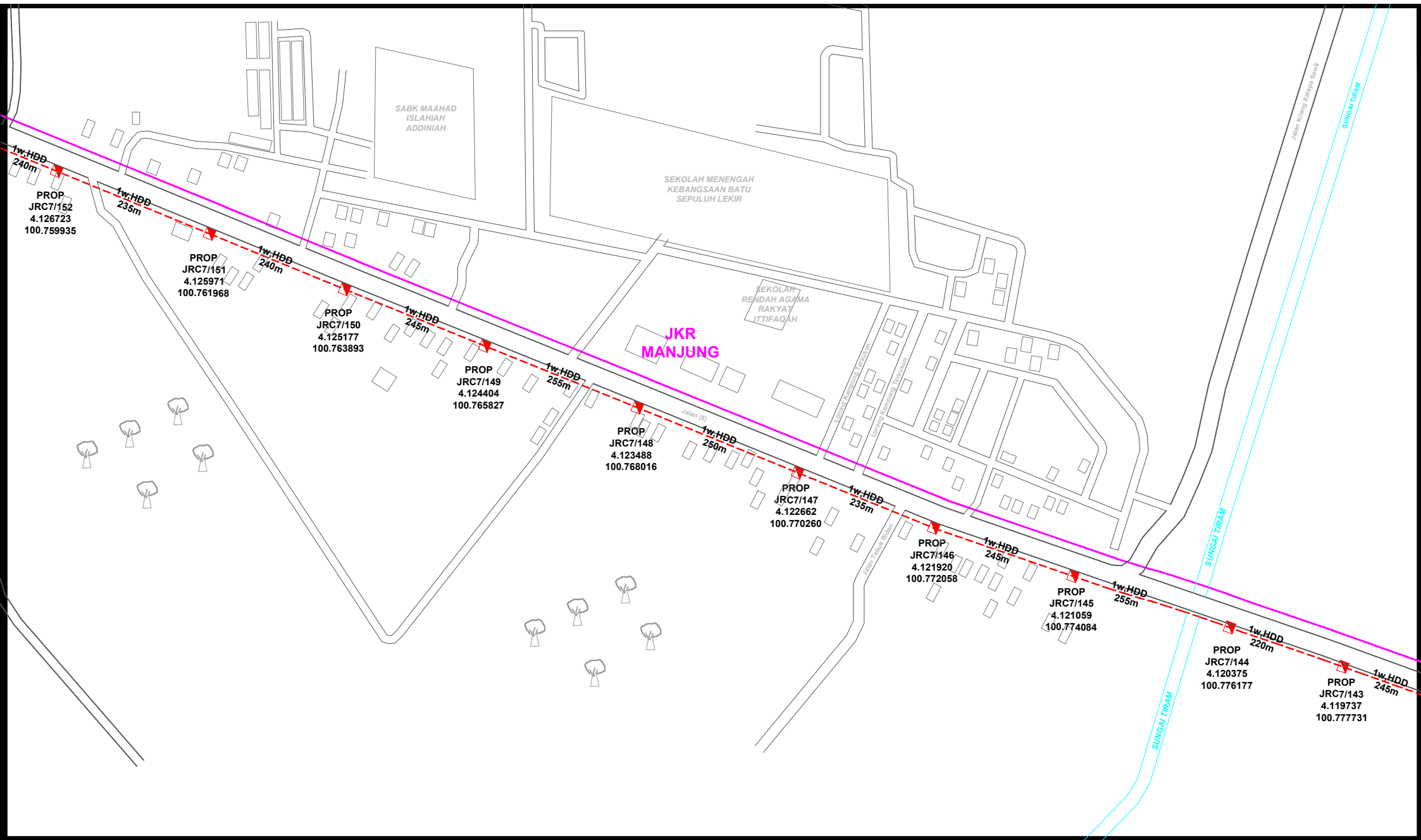
**Date:** 21/08/2025

**File:**

**Approved by:**  
 M NAZIM

**Sheet no :** 19 OF 25

**Rev:**



**maxis**  
**MAXIS BROADBAND SDN BHD**  
 Level 5–9, 11, 14–25 & 29–30  
 Menara Maxis  
 Kuala Lumpur City Centre  
 Off Jalan Ampang 50088  
 50088 Kuala Lumpur

**Title:**  
 AUTHORITY BOUNDARY PLAN FOR  
 MAXIS SITE "ROUTE 1 (NORTHERN) LINK  
 (ATWR-MELI)" AT  
 ATWR: TANGKI AIR DI KOLAM AIR LEMBAGA  
 AIR PERAK, LOT 258, 32400 AYER TAWAR, PERAK.  
 MELI: LOT 48A, BATU 12, JALAN HUTAN  
 MELINTANG, 36400 HUTAN MELINTANG, PERAK.

**Designed by:**  
 SAL NETWORK SDN BHD

**Prepared by:** SAL NETWORK  
 SDN BHD

**Job No:**

**Checked by:**  
 M NAZIM

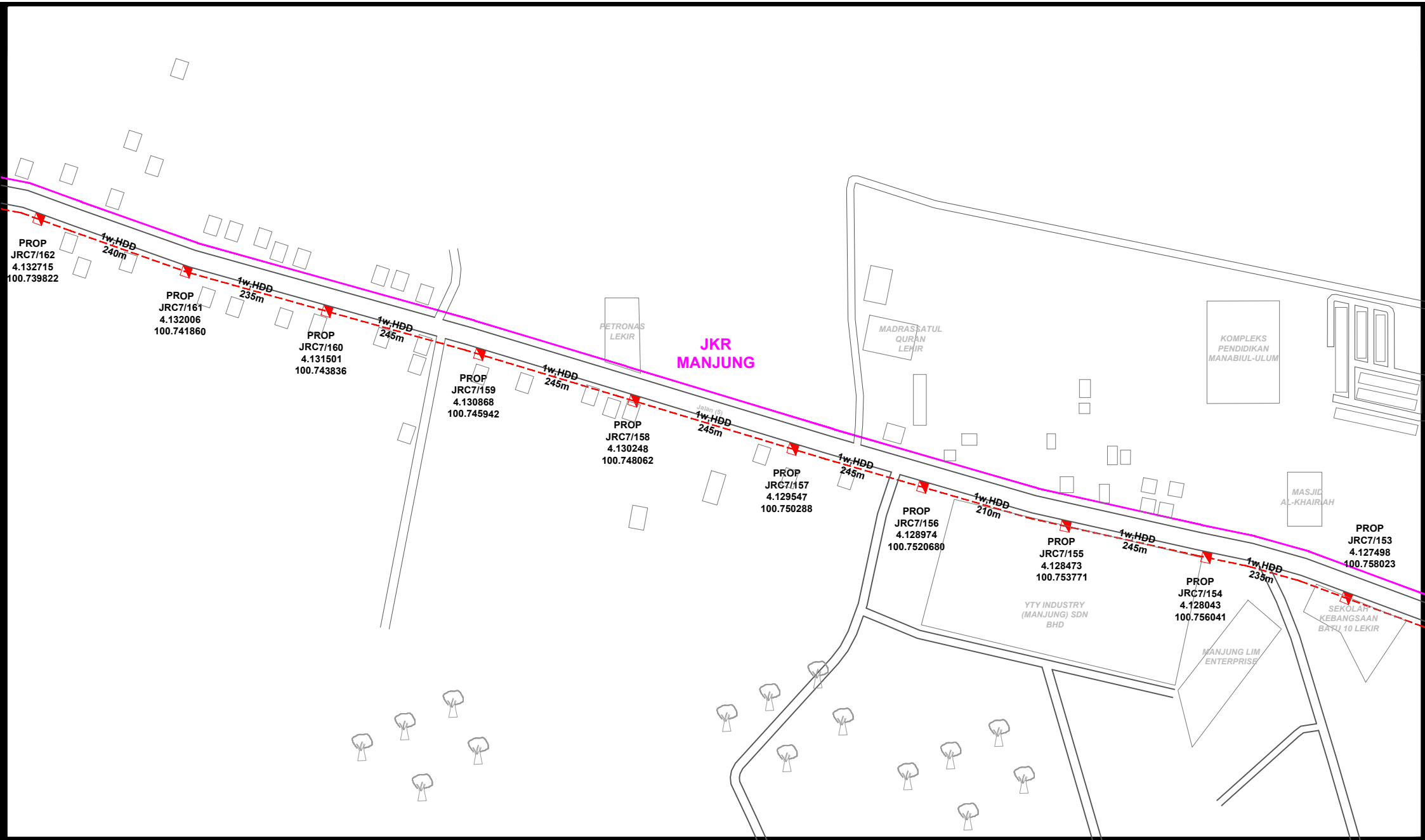
**Date:** 21/08/2025

**File:**

**Approved by:**  
 M NAZIM

**Sheet no :** 20 OF 25

**Rev:**



PROP  
JRC7/162  
4.132715  
100.739822

PROP  
JRC7/161  
4.132006  
100.741860

PROP  
JRC7/160  
4.131501  
100.743836

PROP  
JRC7/159  
4.130868  
100.745942

PROP  
JRC7/158  
4.130248  
100.748062

PROP  
JRC7/157  
4.129547  
100.750288

PROP  
JRC7/156  
4.128974  
100.7520680

PROP  
JRC7/155  
4.128473  
100.753771

PROP  
JRC7/154  
4.128043  
100.756041

PROP  
JRC7/153  
4.127498  
100.758023

**maxis**  
**MAXIS BROADBAND SDN BHD**  
 Level 5–9, 11, 14–25 & 29–30  
 Menara Maxis  
 Kuala Lumpur City Centre  
 Off Jalan Ampang 50088  
 50088 Kuala Lumpur

**Title:**  
 AUTHORITY BOUNDARY PLAN FOR  
 MAXIS SITE "ROUTE 1 (NORTHERN) LINK  
 (ATWR-MELI)" AT  
 ATWR: TANGKI AIR DI KOLAM AIR LEMBAGA  
 AIR PERAK, LOT 258, 32400 AYER TAWAR, PERAK.  
 MELI: LOT 48A, BATU 12, JALAN HUTAN  
 MELINTANG, 36400 HUTAN MELINTANG, PERAK.

**Designed by:**  
 SAL NETWORK SDN BHD

**Prepared by:** SAL NETWORK  
 SDN BHD

**Job No:**

**Checked by:**  
 M NAZIM

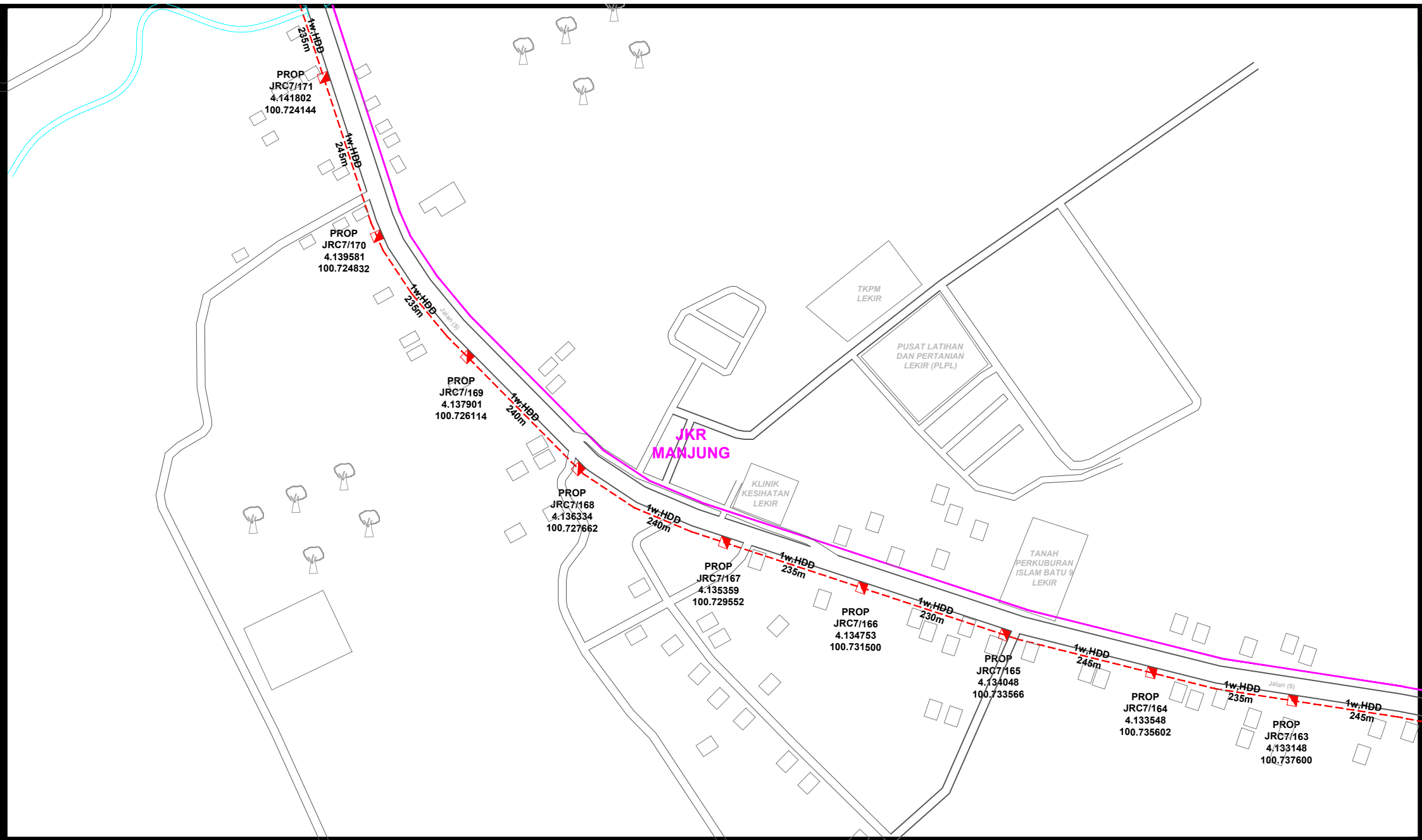
**Date:** 21/08/2025

**File:**

**Approved by:**  
 M NAZIM

**Sheet no :** 21 OF 25

**Rev:**



**MAXIS BROADBAND SDN BHD**

Level 5–9, 11, 14–25 & 29–30  
Menara Maxis  
Kuala Lumpur City Centre  
Off Jalan Ampang 50088  
50088 Kuala Lumpur

**Title:**

AUTHORITY BOUNDARY PLAN FOR  
MAXIS SITE "ROUTE 1 (NORTHERN) LINK  
(ATWR-MELI)" AT  
ATWR: TANGKI AIR DI KOLAM AIR LEMBAGA  
AIR PERAK, LOT 258, 32400 AYER TAWAR, PERAK.  
MELI: LOT 48A, BATU 12, JALAN HUTAN  
MELINTANG, 36400 HUTAN MELINTANG, PERAK.

**Designed by:**

SAL NETWORK SDN BHD

**Prepared by:** SAL NETWORK  
SDN BHD

**Job No:**

**Checked by:**

M NAZIM

**Date:** 21/08/2025

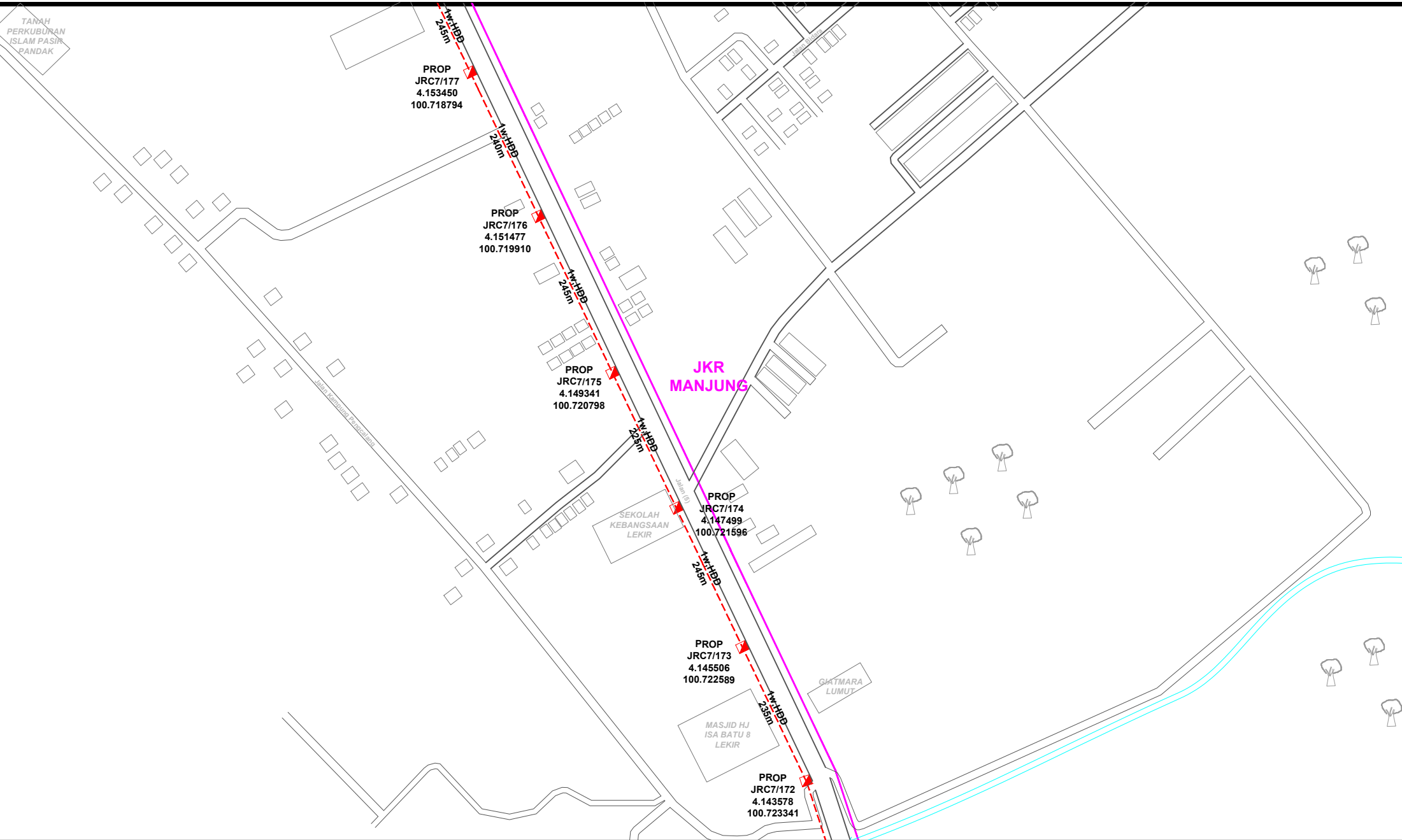
**File:**

**Approved by:**

M NAZIM

**Sheet no :** 22 OF 25

**Rev:**



**MAXIS BROADBAND SDN BHD**  
 Level 5–9, 11, 14–25 & 29–30  
 Menara Maxis  
 Kuala Lumpur City Centre  
 Off Jalan Ampang 50088  
 50088 Kuala Lumpur

**Title:**  
 AUTHORITY BOUNDARY PLAN FOR  
 MAXIS SITE "ROUTE 1 (NORTHERN) LINK  
 (ATWR-MELI)" AT  
 ATWR: TANGKI AIR DI KOLAM AIR LEMBAGA  
 AIR PERAK, LOT 258, 32400 AYER TAWAR, PERAK.  
 MELI: LOT 48A, BATU 12, JALAN HUTAN  
 MELINTANG, 36400 HUTAN MELINTANG, PERAK.

**Designed by:**  
 SAL NETWORK SDN BHD

**Prepared by:** SAL NETWORK  
 SDN BHD

**Job No:**

**Checked by:**  
 M NAZIM

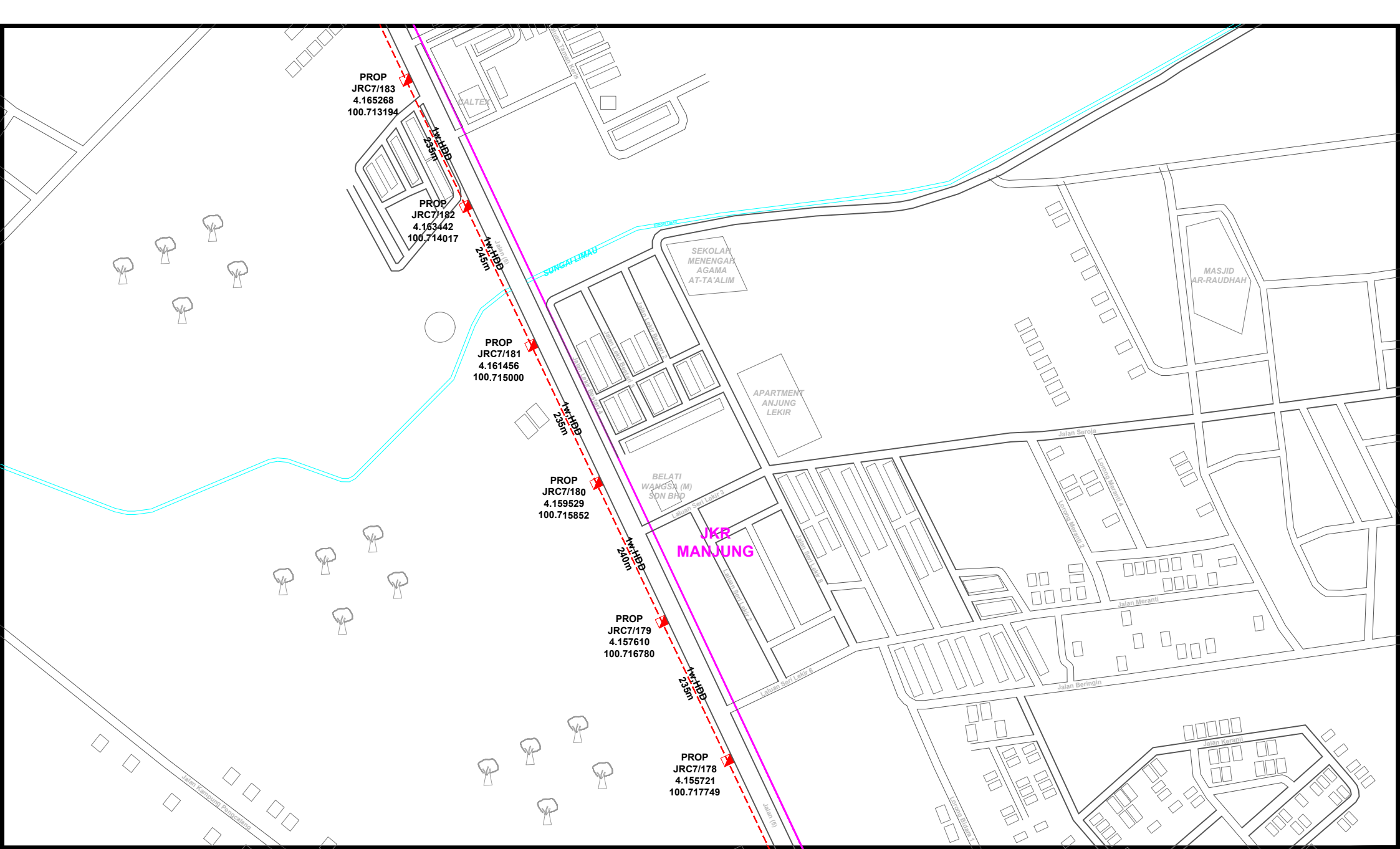
**Date:** 21/08/2025

**File:**

**Approved by:**  
 M NAZIM

**Sheet no :** 23 OF 25

**Rev:**



**MAXIS BROADBAND SDN BHD**

Level 5-9, 11, 14-25 & 29-30  
 Menara Maxis  
 Kuala Lumpur City Centre  
 Off Jalan Ampang 50088  
 50088 Kuala Lumpur

**Title:**

AUTHORITY BOUNDARY PLAN FOR  
 MAXIS SITE "ROUTE 1 (NORTHERN) LINK  
 (ATWR-MELI)" AT  
 ATWR: TANGKI AIR DI KOLAM AIR LEMBAGA  
 AIR PERAK, LOT 258, 32400 AYER TAWAR, PERAK.  
 MELI: LOT 48A, BATU 12, JALAN HUTAN  
 MELINTANG, 36400 HUTAN MELINTANG, PERAK.

**Designed by:**

SAL NETWORK SDN BHD

**Prepared by:** SAL NETWORK  
 SDN BHD

**Job No:**

**Checked by:**

M NAZIM

**Date:** 21/08/2025

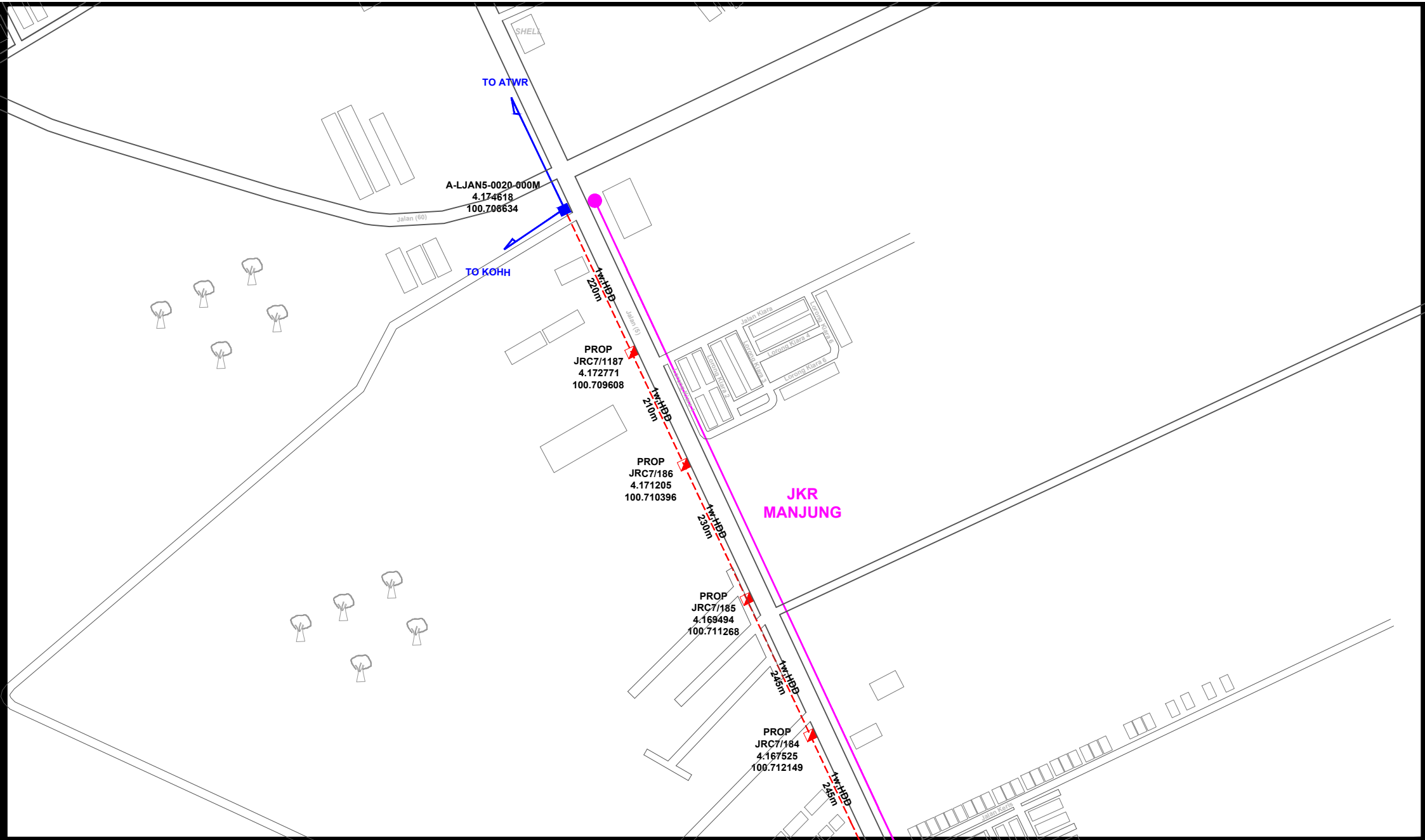
**File:**


**Approved by:**

M NAZIM

**Sheet no :** 24 OF 25

**Rev:**




**MAXIS BROADBAND SDN BHD**  
 Level 5–9, 11, 14–25 & 29–30  
 Menara Maxis  
 Kuala Lumpur City Centre  
 Off Jalan Ampang 50088  
 50088 Kuala Lumpur

**Title:**  
 AUTHORITY BOUNDARY PLAN FOR  
 MAXIS SITE "ROUTE 1 (NORTHERN) LINK  
 (ATWR-MELI)" AT  
 ATWR: TANGKI AIR DI KOLAM AIR LEMBAGA  
 AIR PERAK, LOT 258, 32400 AYER TAWAR, PERAK.  
 MELI: LOT 48A, BATU 12, JALAN HUTAN  
 MELINTANG, 36400 HUTAN MELINTANG, PERAK.

**Designed by:**  
 SAL NETWORK SDN BHD  
**Prepared by:** SAL NETWORK  
 SDN BHD  
**Job No:**

**Checked by:**  
 M NAZIM  
**Date:** 21/08/2025  
**File:**

**Approved by:**  
 M NAZIM  
**Sheet no :** 25 OF 25  
**Rev:**



## Section 5: Proposed Manhole GPS Coordinate

Structure A	Structure B	Lat. A (Dec)	Long. A (Dec)	Proposed Method	Distance Breakdown
A-LJLNS-0136-000M	PROP JRC7/01	3.961943	100.978771	HDD	120
PROP JRC7/01	PROP JRC7/02	3.962651	100.978636	HDD	165
PROP JRC7/02	PROP JRC7/03	3.963618	100.977731	HDD	230
PROP JRC7/03	PROP JRC7/04	3.964981	100.97644	HDD	185
PROP JRC7/04	PROP JRC7/05	3.965887	100.975325	GV,GI, CABLE UNDER BRIDGE	757
PROP JRC7/05	PROP JRC7/06	3.969974	100.971469	GV	200
PROP JRC7/06	PROP JRC7/07	3.971052	100.970259	HDD	245
PROP JRC7/07	PROP JRC7/08	3.972959	100.968681	HDD	245
PROP JRC7/08	PROP JRC7/09	3.974036	100.96719	HDD	235
PROP JRC7/09	PROP JRC7/10	3.975385	100.965671	HDD	245
PROP JRC7/10	PROP JRC7/11	3.976884	100.964151	HDD	245
PROP JRC7/11	PROP JRC7/12	3.978421	100.962514	HDD	240
PROP JRC7/12	PROP JRC7/13	3.979811	100.961105	HDD	245
PROP JRC7/13	PROP JRC7/14	3.981205	100.959627	HDD	245
PROP JRC7/14	PROP JRC7/15	3.982641	100.958106	HDD	235
PROP JRC7/15	PROP JRC7/16	3.984041	100.956649	HDD	235
PROP JRC7/16	PROP JRC7/17	3.985449	100.955281	HDD	245
PROP JRC7/17	PROP JRC7/18	3.986896	100.9537	HDD	245
PROP JRC7/18	PROP JRC7/19	3.98844	100.952119	HDD	245
PROP JRC7/19	PROP JRC7/20	3.989914	100.950635	HDD	235
PROP JRC7/20	PROP JRC7/21	3.991328	100.949175	HDD	235
PROP JRC7/21	PROP JRC7/22	3.992806	100.947738	HDD	245
PROP JRC7/22	PROP JRC7/23	3.994268	100.946131	HDD	240
PROP JRC7/23	PROP JRC7/24	3.995725	100.944714	HDD	245
PROP JRC7/24	PROP JRC7/25	3.997133	100.943256	HDD	240
PROP JRC7/25	PROP JRC7/26	3.998587	100.941751	HDD	245
PROP JRC7/26	PROP JRC7/27	4.000041	100.940054	HDD	235
PROP JRC7/27	PROP JRC7/28	4.001393	100.938765	HDD	245
PROP JRC7/28	PROP JRC7/29	4.002865	100.937313	HDD	235
PROP JRC7/29	PROP JRC7/30	4.004255	100.935985	HDD	245
PROP JRC7/30	PROP JRC7/31	4.005769	100.934406	HDD	245
PROP JRC7/31	PROP JRC7/32	4.007246	100.932907	HDD	245
PROP JRC7/32	PROP JRC7/33	4.008827	100.931259	HDD	225
PROP JRC7/33	PROP JRC7/34	4.010158	100.929855	HDD	185
PROP JRC7/34	PROP JRC7/35	4.0112764	100.928784	HDD	240
PROP JRC7/35	PROP JRC7/36	4.012818	100.927211	HDD	220
PROP JRC7/36	PROP JRC7/37	4.014034	100.925949	HDD	225
PROP JRC7/37	PROP JRC7/38	4.015253	100.924609	HDD	235
PROP JRC7/38	PROP JRC7/39	4.016729	100.923216	HDD	235
PROP JRC7/39	PROP JRC7/40	4.018159	100.921665	HDD	235
PROP JRC7/40	PROP JRC7/41	4.019612	100.920152	HDD	245
PROP JRC7/41	PROP JRC7/42	4.02115	100.918648	HDD	245
PROP JRC7/42	PROP JRC7/43	4.022667	100.917129	HDD	245
PROP JRC7/43	PROP JRC7/44	4.024377	100.916073	HDD	245
PROP JRC7/44	PROP JRC7/45	4.026587	100.91533	HDD	145

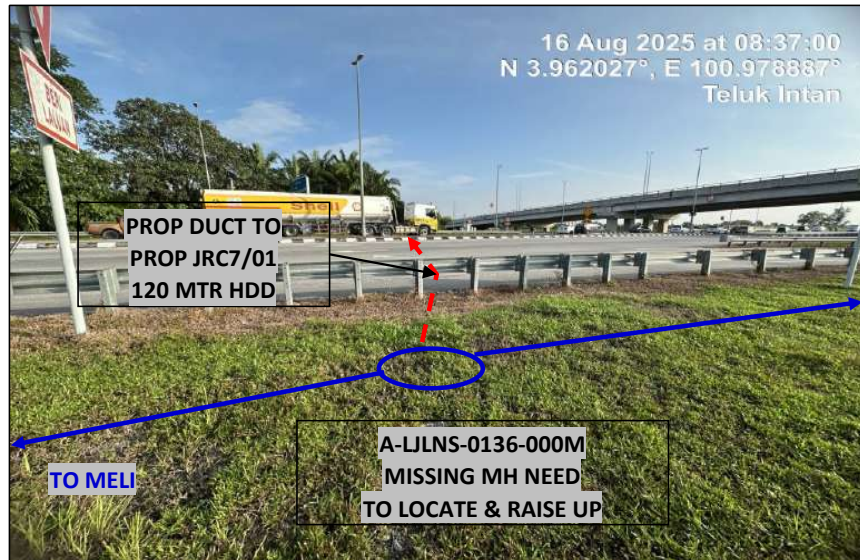
PROP JRC7/45	PROP JRC7/46	4.027706	100.914961	HDD	255
PROP JRC7/46	PROP JRC7/47	4.029665	100.91438	HDD	240
PROP JRC7/47	PROP JRC7/48	4.031679	100.913719	HDD	255
PROP JRC7/48	PROP JRC7/49	4.033986	100.913054	HDD	245
PROP JRC7/49	PROP JRC7/50	4.036039	100.912514	HDD	235
PROP JRC7/50	PROP JRC7/51	4.03789	100.911676	HDD	245
PROP JRC7/51	PROP JRC7/52	4.039468	100.910218	HDD	245
PROP JRC7/52	PROP JRC7/53	4.040568	100.908327	HDD	235
PROP JRC7/53	PROP JRC7/54	4.041398	100.906553	HDD	245
PROP JRC7/54	PROP JRC7/55	4.04219	100.904557	HDD	240
PROP JRC7/55	PROP JRC7/56	4.043013	100.902472	HDD	245
PROP JRC7/56	PROP JRC7/57	4.043834	100.900578	HDD	240
PROP JRC7/57	PROP JRC7/58	4.044654	100.898537	HDD	190
PROP JRC7/58	PROP JRC7/59	4.0452271	100.897269	HDD	235
PROP JRC7/59	PROP JRC7/60	4.045939	100.895469	HDD	245
PROP JRC7/60	PROP JRC7/61	4.04679	100.89353	HDD	240
PROP JRC7/61	PROP JRC7/62	4.047582	100.89153	HDD	240
PROP JRC7/62	PROP JRC7/63	4.048275	100.889596	HDD	240
PROP JRC7/63	PROP JRC7/64	4.048641	100.887538	HDD	235
PROP JRC7/64	PROP JRC7/65	4.048901	100.885507	HDD	235
PROP JRC7/65	PROP JRC7/66	4.049142	100.883312	HDD	240
PROP JRC7/66	PROP JRC7/67	4.049353	100.88134	HDD	245
PROP JRC7/67	PROP JRC7/68	4.04962	100.87917	HDD	240
PROP JRC7/68	PROP JRC7/69	4.049752	100.877062	HDD	235
PROP JRC7/69	PROP JRC7/70	4.049978	100.874981	HDD	245
PROP JRC7/70	PROP JRC7/71	4.050255	100.872785	HDD	245
PROP JRC7/71	PROP JRC7/72	4.050626	100.870697	HDD	245
PROP JRC7/72	PROP JRC7/73	4.050765	100.868318	GV,HDD	260
PROP JRC7/73	PROP JRC7/74	4.051029	100.866067	HDD	235
PROP JRC7/74	PROP JRC7/75	4.051306	100.864018	HDD	245
PROP JRC7/75	PROP JRC7/76	4.051337	100.861876	HDD	240
PROP JRC7/76	PROP JRC7/77	4.051071	100.859839	HDD	245
PROP JRC7/77	PROP JRC7/78	4.050748	100.857637	HDD	245
PROP JRC7/78	PROP JRC7/79	4.050563	100.855601	HDD	245
PROP JRC7/79	PROP JRC7/80	4.050262	100.853569	HDD	245
PROP JRC7/80	PROP JRC7/81	4.04997	100.851388	HDD	245
PROP JRC7/81	PROP JRC7/82	4.049636	100.849256	HDD	240
PROP JRC7/82	PROP JRC7/83	4.049352	100.847049	HDD	245
PROP JRC7/83	PROP JRC7/84	4.049089	100.844894	HDD	245
PROP JRC7/84	PROP JRC7/85	4.048771	100.842868	HDD	240
PROP JRC7/85	PROP JRC7/86	4.048528	100.84098	HDD	245
PROP JRC7/86	PROP JRC7/87	4.048215	100.838793	HDD	235
PROP JRC7/87	PROP JRC7/88	4.047941	100.836893	HDD	180
PROP JRC7/88	PROP JRC7/89	4.047758	100.835487	HDD	245
PROP JRC7/89	PROP JRC7/90	4.047427	100.833417	HDD	240
PROP JRC7/90	PROP JRC7/91	4.046875	100.831327	HDD	255
PROP JRC7/91	PROP JRC7/92	4.046174	100.829407	HDD	240
PROP JRC7/92	PROP JRC7/93	4.045368	100.827342	HDD	235
PROP JRC7/93	PROP JRC7/94	4.044642	100.825385	HDD	245
PROP JRC7/94	PROP JRC7/95	4.044274	100.823382	HDD	250
PROP JRC7/95	PROP JRC7/96	4.044246	100.821095	HDD	235
PROP JRC7/96	PROP JRC7/97	4.044431	100.81914	HDD	235
PROP JRC7/97	PROP JRC7/98	4.044467	100.817194	HDD	240
PROP JRC7/98	PROP JRC7/99	4.04464	100.814968	HDD	235
PROP JRC7/99	PROP JRC7/100	4.044715	100.81294	HDD	240
PROP JRC7/100	PROP JRC7/101	4.044791	100.810897	HDD	240
PROP JRC7/101	PROP JRC7/102	4.044374	100.808821	HDD	240

PROP JRC7/102	PROP JRC7/103	4.044556	100.806577	HDD	230
PROP JRC7/103	PROP JRC7/104	4.045416	100.804748	HDD	235
PROP JRC7/104	PROP JRC7/105	4.047024	100.80356	HDD	245
PROP JRC7/105	PROP JRC7/106	4.049016	100.80255	HDD	240
PROP JRC7/106	PROP JRC7/107	4.051034	100.801674	HDD	250
PROP JRC7/107	PROP JRC7/108	4.053206	100.801105	HDD	245
PROP JRC7/108	PROP JRC7/109	4.055263	100.800618	HDD	245
PROP JRC7/109	PROP JRC7/110	4.057438	100.800037	HDD	240
PROP JRC7/110	PROP JRC7/111	4.05951	100.799567	HDD	235
PROP JRC7/111	PROP JRC7/112	4.061539	100.798984	HDD	245
PROP JRC7/112	PROP JRC7/113	4.063512	100.798502	HDD	235
PROP JRC7/113	PROP JRC7/114	4.065502	100.79786	HDD	235
PROP JRC7/114	PROP JRC7/115	4.067438	100.797467	HDD	240
PROP JRC7/115	PROP JRC7/116	4.069506	100.79693	HDD	240
PROP JRC7/116	PROP JRC7/117	4.071509	100.796393	HDD	245
PROP JRC7/117	PROP JRC7/118	4.073672	100.795918	HDD	235
PROP JRC7/118	PROP JRC7/119	4.075676	100.795444	HDD	245
PROP JRC7/119	PROP JRC7/120	4.077671	100.79487	HDD	230
PROP JRC7/120	PROP JRC7/121	4.079419	100.794337	HDD	235
PROP JRC7/121	PROP JRC7/122	4.081442	100.793869	HDD	240
PROP JRC7/122	PROP JRC7/123	4.083423	100.793313	HDD	245
PROP JRC7/123	PROP JRC7/124	4.085339	100.792212	HDD	180
PROP JRC7/124	PROP JRC7/125	4.086672	100.791422	HDD	225
PROP JRC7/125	PROP JRC7/126	4.088301	100.790791	HDD	245
PROP JRC7/126	PROP JRC7/127	4.090448	100.790582	HDD	235
PROP JRC7/127	PROP JRC7/128	4.092474	100.790532	HDD	245
PROP JRC7/128	PROP JRC7/129	4.094668	100.790451	HDD	245
PROP JRC7/129	PROP JRC7/130	4.096863	100.790433	HDD	245
PROP JRC7/130	PROP JRC7/131	4.099031	100.790351	HDD	245
PROP JRC7/131	PROP JRC7/132	4.1011	100.790292	HDD	245
PROP JRC7/132	PROP JRC7/133	4.10325	100.790188	HDD	220
PROP JRC7/133	PROP JRC7/134	4.105059	100.790189	HDD	245
PROP JRC7/134	PROP JRC7/135	4.107309	100.79007	HDD	245
PROP JRC7/135	PROP JRC7/136	4.109493	100.790021	HDD	245
PROP JRC7/136	PROP JRC7/137	4.111547	100.789525	HDD	245
PROP JRC7/137	PROP JRC7/138	4.11386	100.788366	HDD	245
PROP JRC7/138	PROP JRC7/139	4.115295	100.787017	HDD	245
PROP JRC7/139	PROP JRC7/140	4.116843	100.785626	HDD	240
PROP JRC7/140	PROP JRC7/141	4.117658	100.783681	HDD	240
PROP JRC7/141	PROP JRC7/142	4.118352	100.781733	HDD	240
PROP JRC7/142	PROP JRC7/143	4.119051	100.77974	HDD	245
PROP JRC7/143	PROP JRC7/144	4.119737	100.777731	HDD	220
PROP JRC7/144	PROP JRC7/145	4.120375	100.776177	HDD	255
PROP JRC7/145	PROP JRC7/146	4.121059	100.774084	HDD	245
PROP JRC7/146	PROP JRC7/147	4.12192	100.772058	HDD	235
PROP JRC7/147	PROP JRC7/148	4.122662	100.77026	HDD	250
PROP JRC7/148	PROP JRC7/149	4.123488	100.768016	HDD	255
PROP JRC7/149	PROP JRC7/150	4.124404	100.765827	HDD	245
PROP JRC7/150	PROP JRC7/151	4.125177	100.763893	HDD	240
PROP JRC7/151	PROP JRC7/152	4.125971	100.761968	HDD	235
PROP JRC7/152	PROP JRC7/153	4.126723	100.759935	HDD	240
PROP JRC7/153	PROP JRC7/154	4.127498	100.758023	HDD	235
PROP JRC7/154	PROP JRC7/155	4.128043	100.756041	HDD	245
PROP JRC7/155	PROP JRC7/156	4.128473	100.753771	HDD	210
PROP JRC7/156	PROP JRC7/157	4.128974	100.752068	HDD	245
PROP JRC7/157	PROP JRC7/158	4.129547	100.750288	HDD	245
PROP JRC7/158	PROP JRC7/159	4.130248	100.748062	HDD	245


PROP JRC7/159	PROP JRC7/160	4.130868	100.745942	HDD	245
PROP JRC7/160	PROP JRC7/161	4.131501	100.743836	HDD	235
PROP JRC7/161	PROP JRC7/162	4.132006	100.74186	HDD	240
PROP JRC7/162	PROP JRC7/163	4.132715	100.739822	HDD	245
PROP JRC7/163	PROP JRC7/164	4.133148	100.7376	HDD	235
PROP JRC7/164	PROP JRC7/165	4.133548	100.735602	HDD	245
PROP JRC7/165	PROP JRC7/166	4.134048	100.733566	HDD	230
PROP JRC7/166	PROP JRC7/167	4.134753	100.7315	HDD	235
PROP JRC7/167	PROP JRC7/168	4.135359	100.729552	HDD	240
PROP JRC7/168	PROP JRC7/169	4.136334	100.727662	HDD	240
PROP JRC7/169	PROP JRC7/170	4.137901	100.726114	HDD	235
PROP JRC7/170	PROP JRC7/171	4.139581	100.724832	HDD	245
PROP JRC7/171	PROP JRC7/172	4.141802	100.724144	HDD	235
PROP JRC7/172	PROP JRC7/173	4.143578	100.723341	HDD	235
PROP JRC7/173	PROP JRC7/174	4.145506	100.722589	HDD	245
PROP JRC7/174	PROP JRC7/175	4.147499	100.721596	HDD	225
PROP JRC7/175	PROP JRC7/176	4.149341	100.720798	HDD	245
PROP JRC7/176	PROP JRC7/177	4.151477	100.71991	HDD	240
PROP JRC7/177	PROP JRC7/178	4.15345	100.718794	HDD	245
PROP JRC7/178	PROP JRC7/179	4.155721	100.717749	HDD	235
PROP JRC7/179	PROP JRC7/180	4.15761	100.71678	HDD	240
PROP JRC7/180	PROP JRC7/181	4.159529	100.715852	HDD	235
PROP JRC7/181	PROP JRC7/182	4.161456	100.715	HDD	245
PROP JRC7/182	PROP JRC7/183	4.163442	100.714017	HDD	235
PROP JRC7/183	PROP JRC7/184	4.165268	100.713194	HDD	245
PROP JRC7/184	PROP JRC7/185	4.167525	100.712149	HDD	245
PROP JRC7/185	PROP JRC7/186	4.169494	100.711268	HDD	230
PROP JRC7/186	PROP JRC7/187	4.171205	100.710396	HDD	210
PROP JRC7/187		4.172771	100.709608	HDD	220
A-LJAN5-0020-000M		4.174618	100.708634		

## Section 8: Outside Plant Site Snapshot

Photo 1



LOCATION AT JALAN KLANG – TELUK INTAN (5)

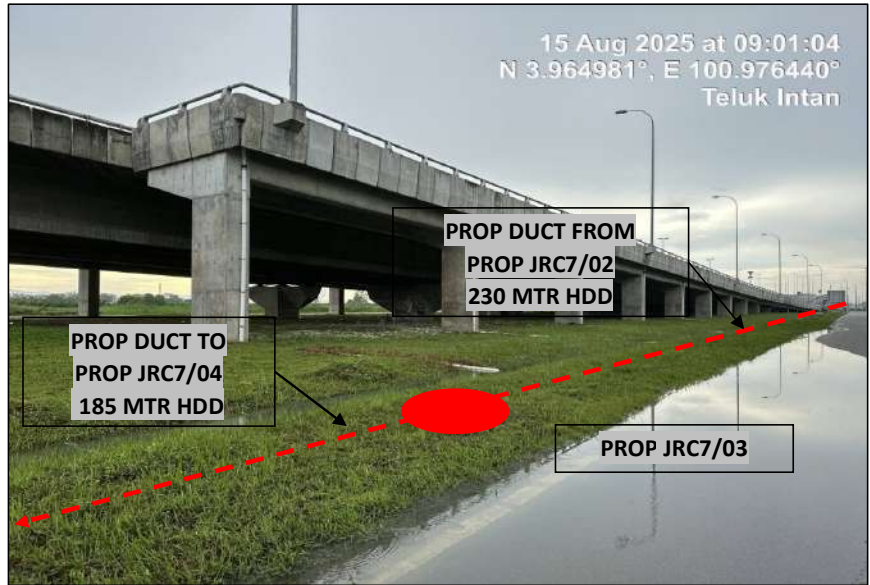


LOCATION AT JALAN KLANG – TELUK INTAN (5)

Photo 2

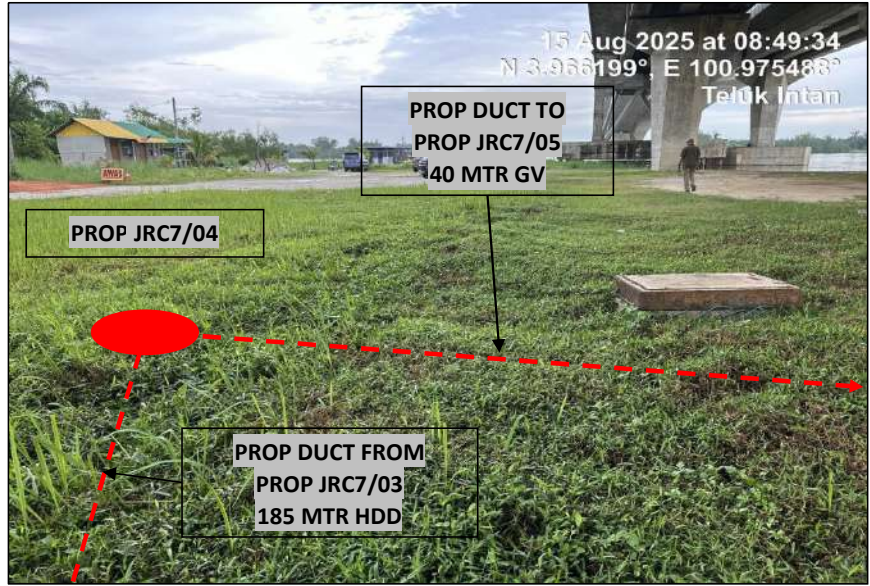


**LOCATION AT UNNAMED ROAD 1**

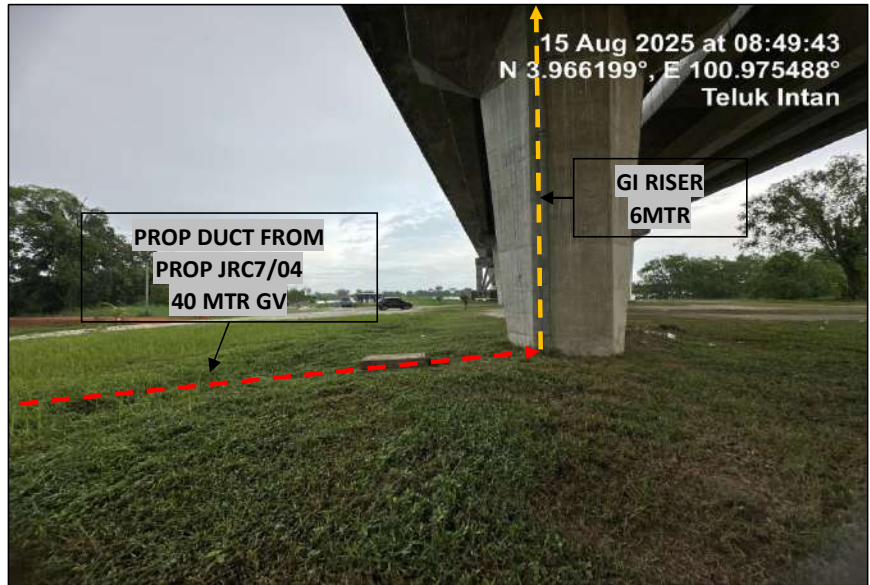


**LOCATION AT UNNAMED ROAD 1**

Photo 3




LOCATION AT JAMBATAN SUNGAI PERAK



LOCATION AT JAMBATAN SUNGAI PERAK

Photo 4




LOCATION AT JAMBATAN SUNGAI PERAK




LOCATION AT JAMBATAN SUNGAI PERAK

Photo 5

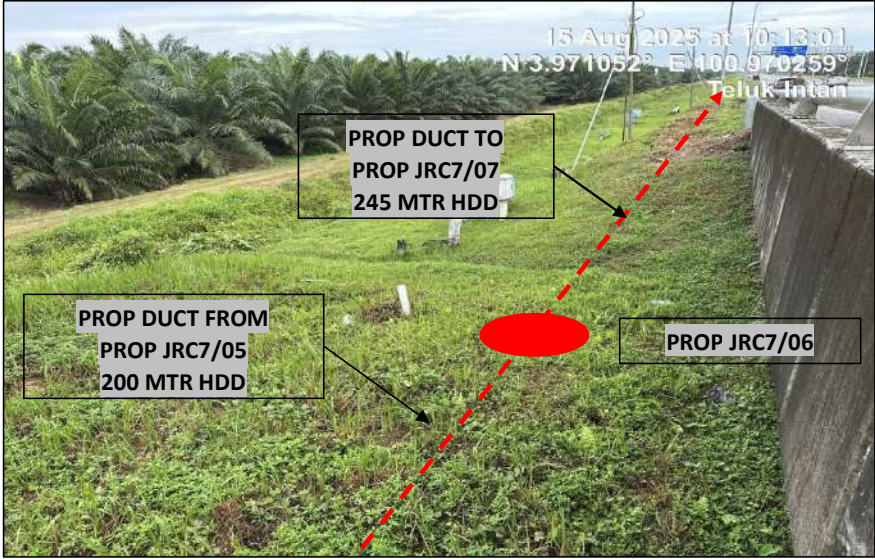


LOCATION AT JAMBATAN SUNGAI PERAK



LOCATION AT JAMBATAN SUNGAI PERAK

Photo 6

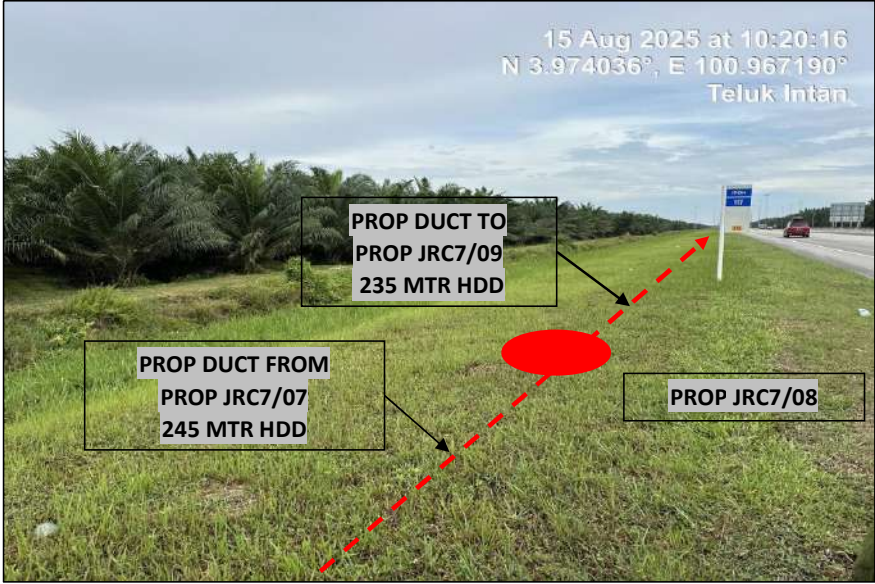


**LOCATION AT LEBUH PERSISIRAN PANTAI BARAT (E32)**

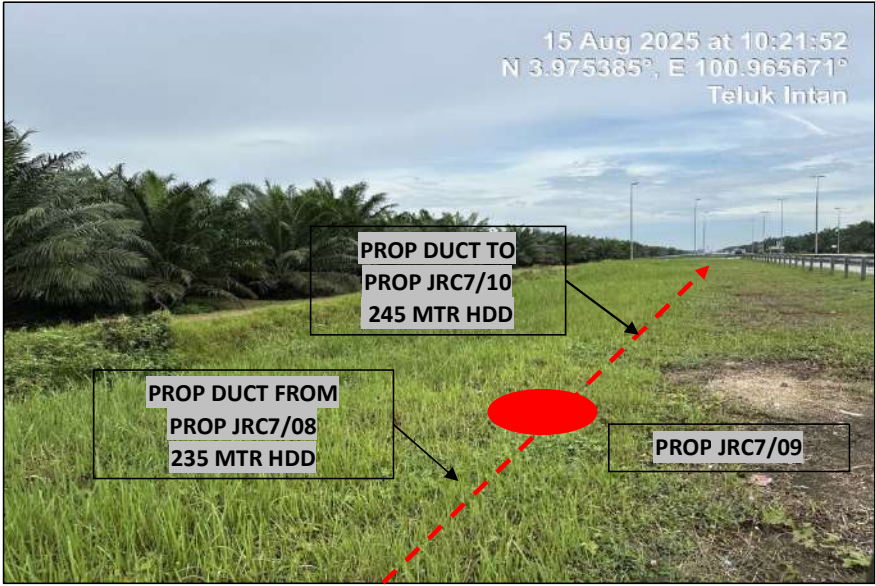


**LOCATION AT LEBUH PERSISIRAN PANTAI BARAT (E32)**

Photo 7

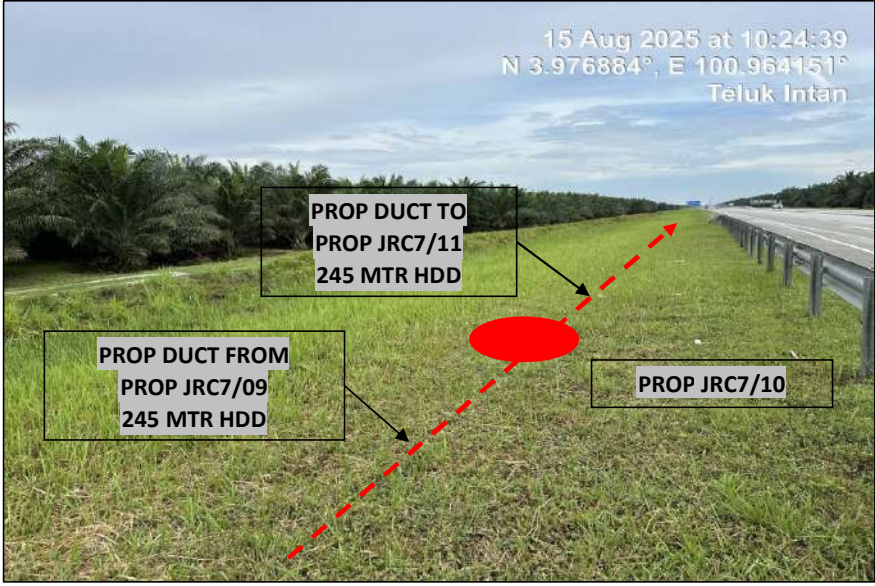


**LOCATION AT LEBUH PERSISIRAN PANTAI BARAT (E32)**

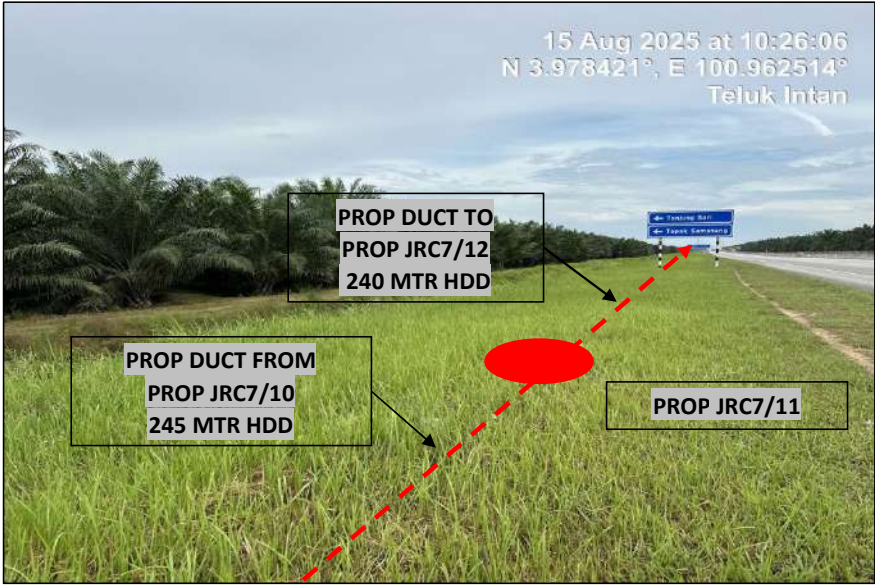


**LOCATION AT LEBUH PERSISIRAN PANTAI BARAT (E32)**

Photo 8

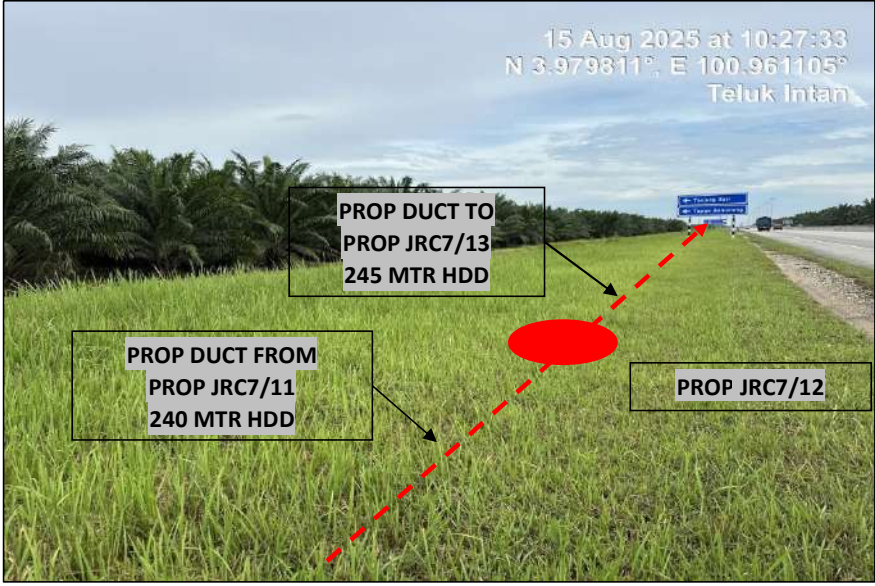


**LOCATION AT LEBUH PERSISIRAN PANTAI BARAT (E32)**

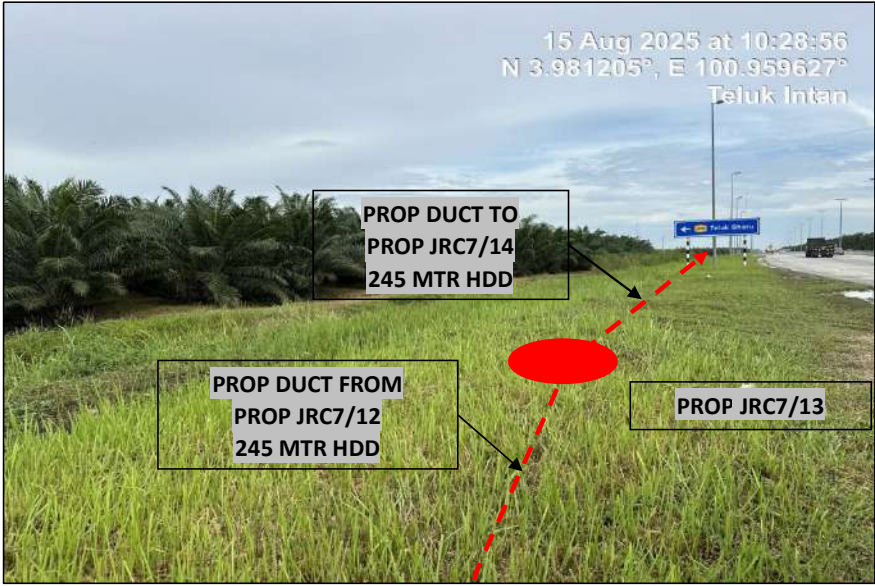


**LOCATION AT LEBUH PERSISIRAN PANTAI BARAT (E32)**

Photo 9

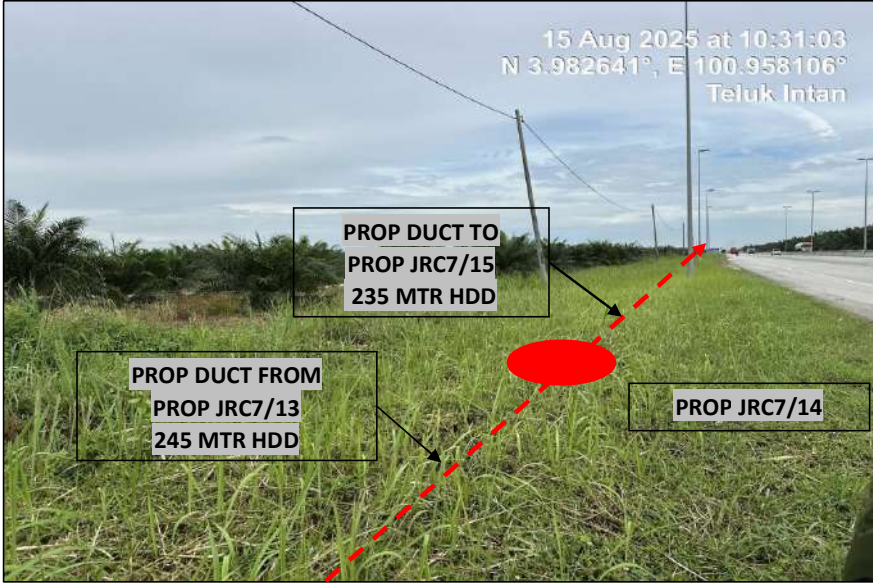


**LOCATION AT LEBUH PERSISIRAN PANTAI BARAT (E32)**

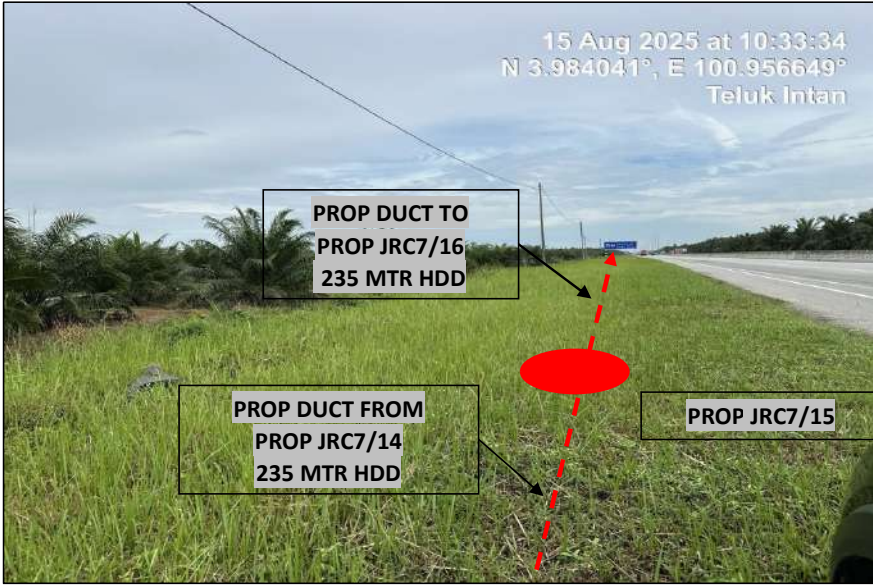


**LOCATION AT LEBUH PERSISIRAN PANTAI BARAT (E32)**

Photo 10

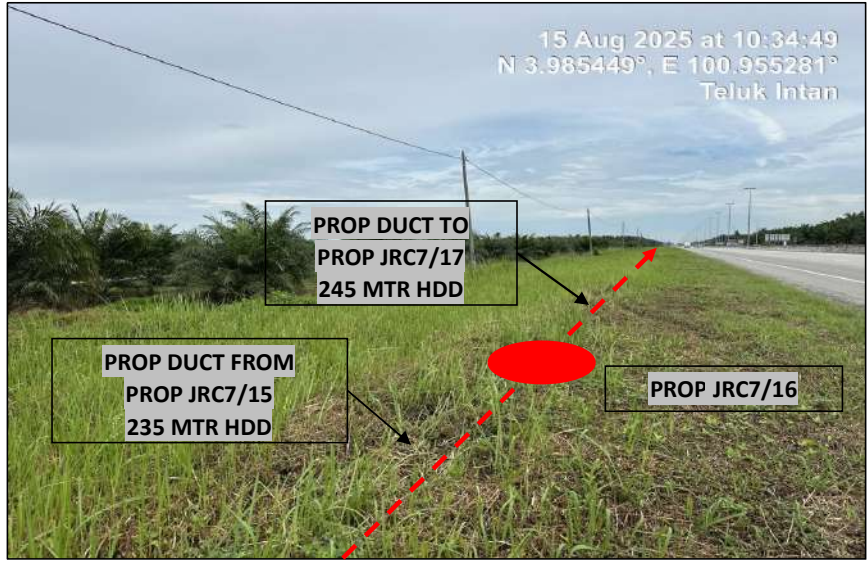


**LOCATION AT LEBUH PERSIRAN PANTAI BARAT (E32)**

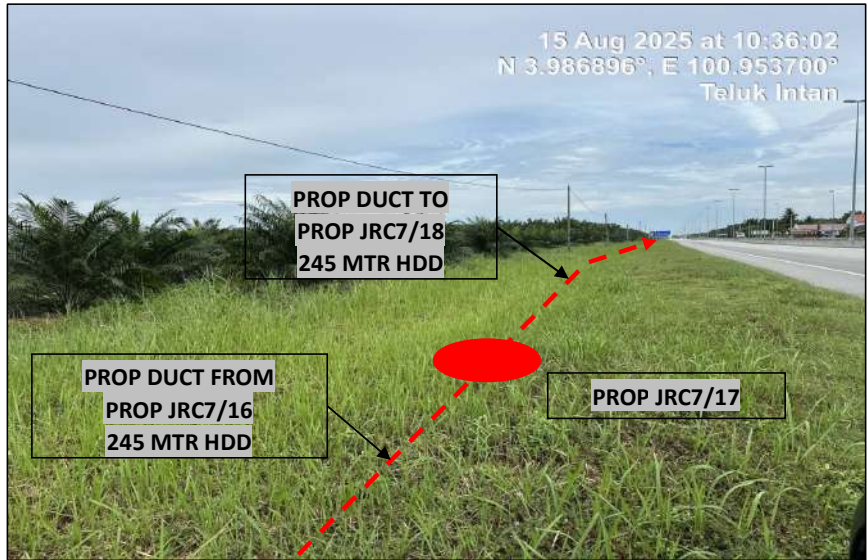


**LOCATION AT LEBUH PERSIRAN PANTAI BARAT (E32)**

Photo 11

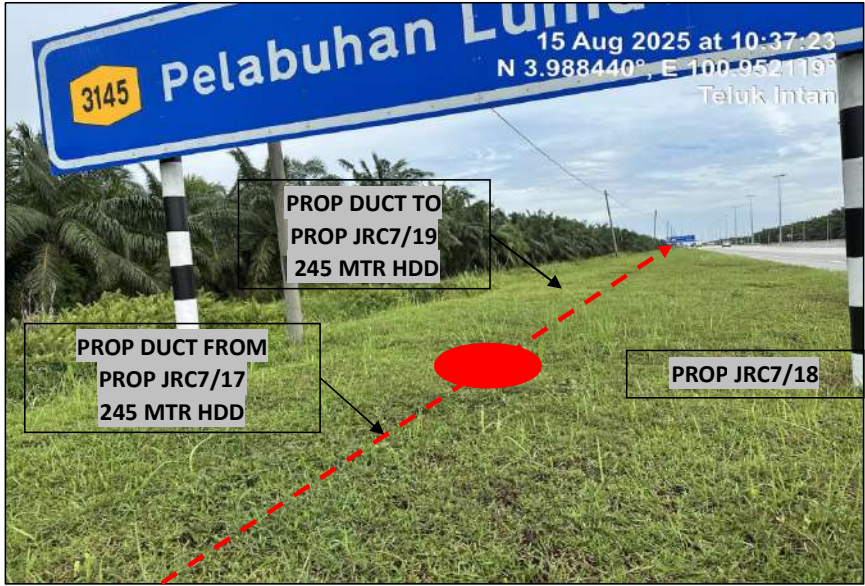


**LOCATION AT LEBUH PERSISIRAN PANTAI BARAT (E32)**




**LOCATION AT LEBUH PERSISIRAN PANTAI BARAT (E32)**


Photo 12




LOCATION AT LEBUH PERSISIRAN PANTAI BARAT (E32)




LOCATION AT LEBUH PERSISIRAN PANTAI BARAT (E32)



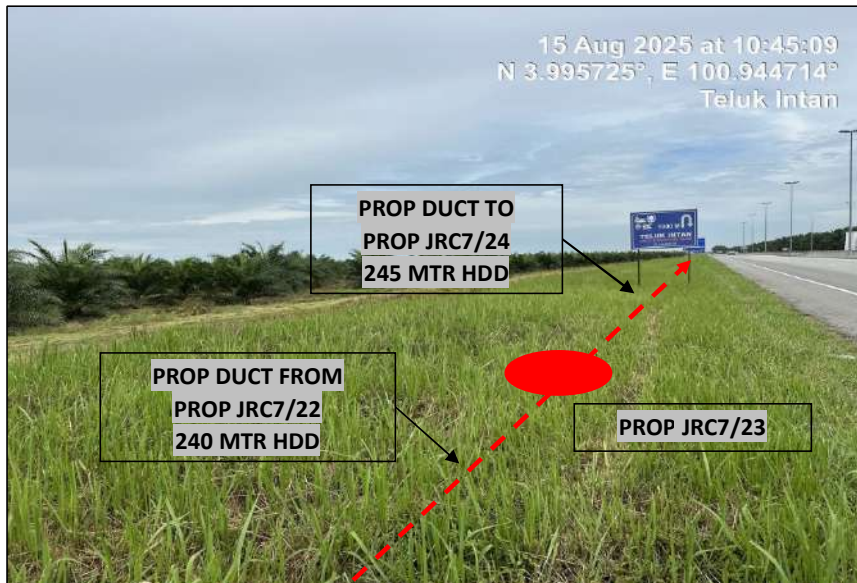
**LOCATION AT LEBUH PERSISIRAN PANTAI BARAT (E32)**




**LOCATION AT LEBUH PERSISIRAN PANTAI BARAT (E32)**



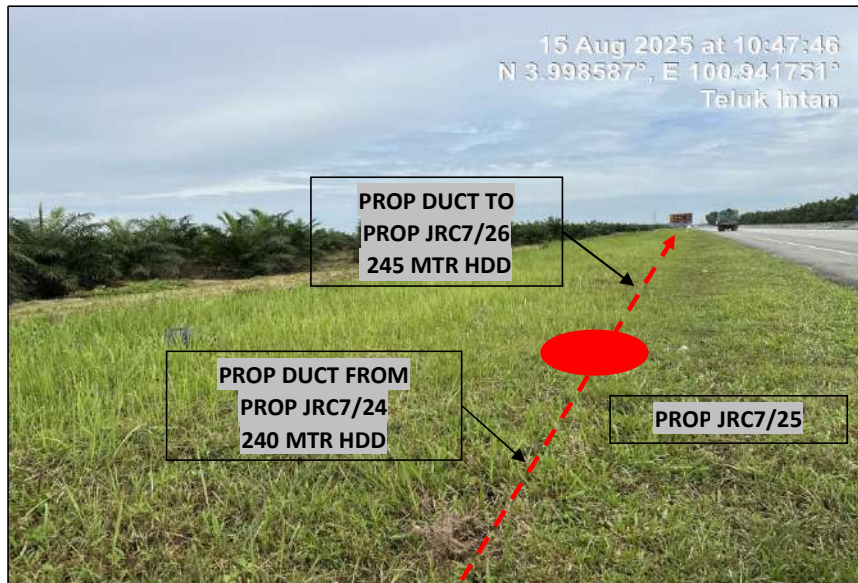
**LOCATION AT LEBUH PERSISIRAN PANTAI BARAT (E32)**



**LOCATION AT LEBUH PERSISIRAN PANTAI BARAT (E32)**




**LOCATION AT LEBUH PERSISIRAN PANTAI BARAT (E32)**

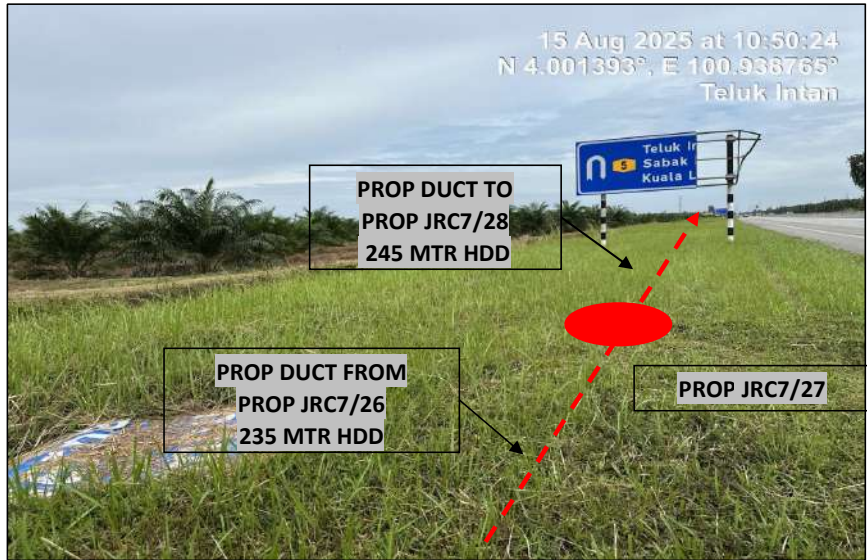


**LOCATION AT LEBUH PERSISIRAN PANTAI BARAT (E32)**

Photo 16

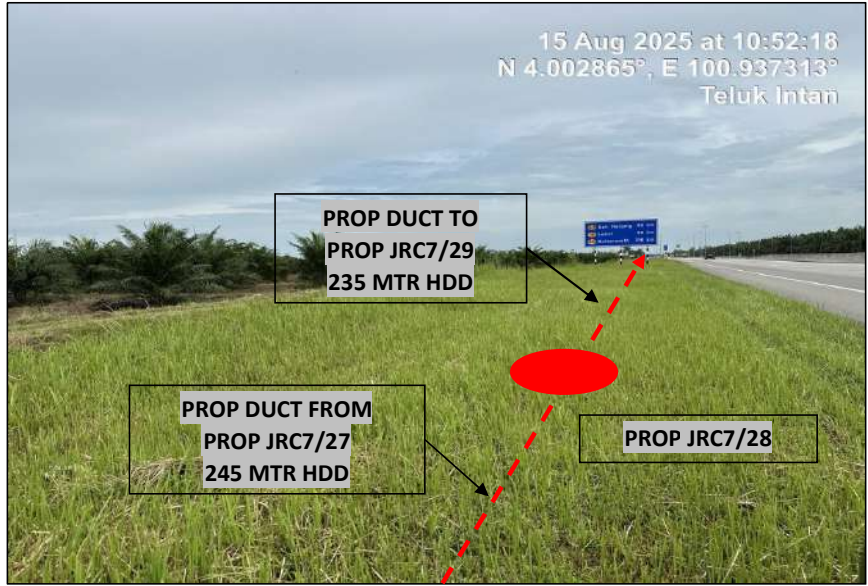


**LOCATION AT LEBUH PERSISIRAN PANTAI BARAT (E32)**

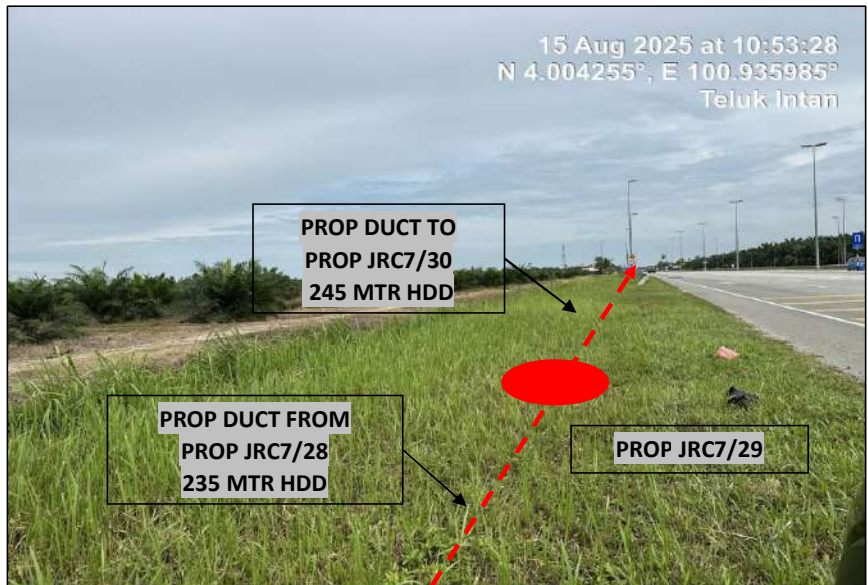


**LOCATION AT LEBUH PERSISIRAN PANTAI BARAT (E32)**

Photo 17




**LOCATION AT LEBUH PERSIRAN PANTAI BARAT (E32)**

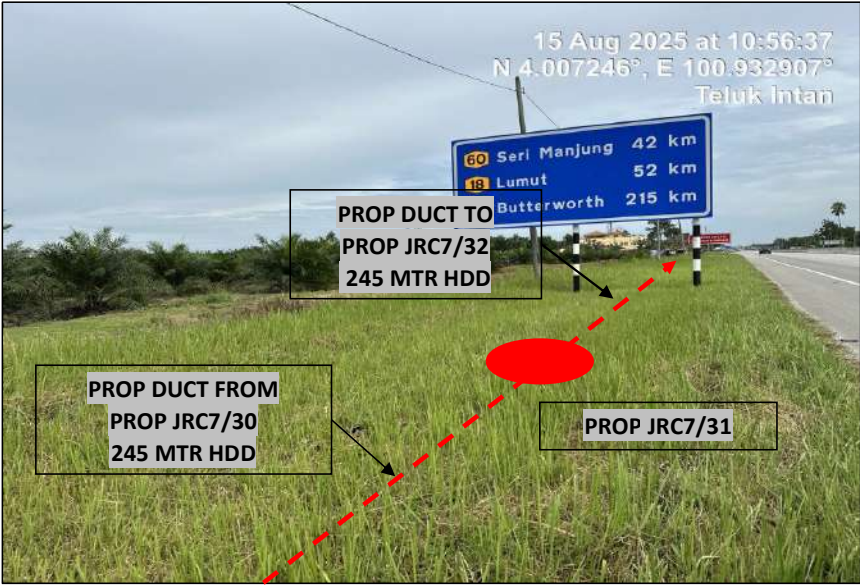


**LOCATION AT LEBUH PERSIRAN PANTAI BARAT (E32)**

Photo 18




**LOCATION AT LEBUH PERSIRAN PANTAI BARAT (E32)**




**LOCATION AT LEBUH PERSIRAN PANTAI BARAT (E32)**

Photo 19

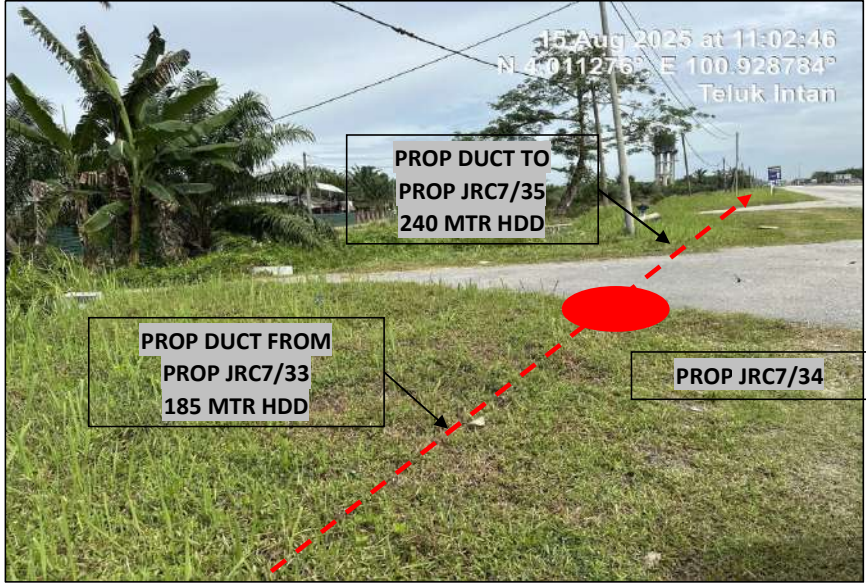


**LOCATION AT LEBUH PERSISIRAN PANTAI BARAT (E32)**




**LOCATION AT LEBUH PERSISIRAN PANTAI BARAT (E32)**

Photo 20




**LOCATION AT LEBUH PERSISIRAN PANTAI BARAT (E32)**




**LOCATION AT LEBUH PERSISIRAN PANTAI BARAT (E32)**

Photo 21



**LOCATION AT LEBUH PERSISIRAN PANTAI BARAT (E32)**



**LOCATION AT LEBUH PERSISIRAN PANTAI BARAT (E32)**

Photo 22

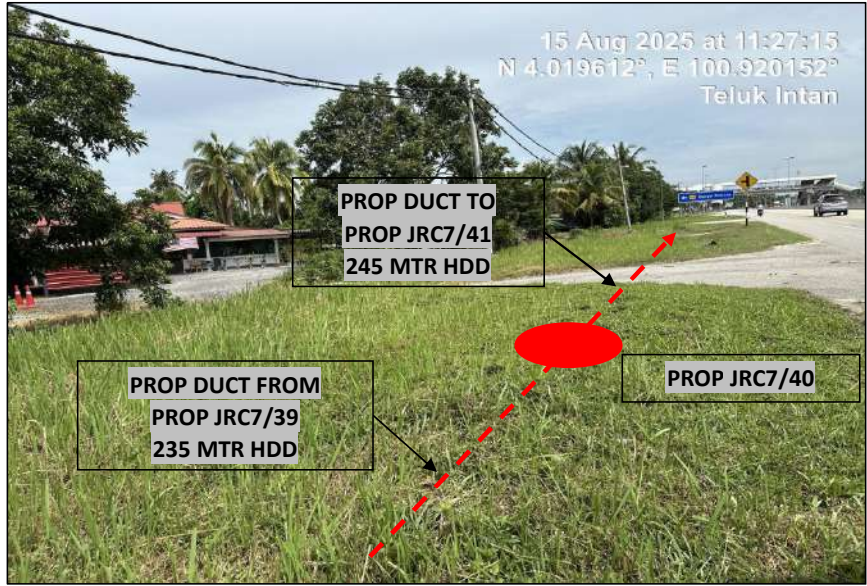


**LOCATION AT LEBUH PERSIRAN PANTAI BARAT (E32)**

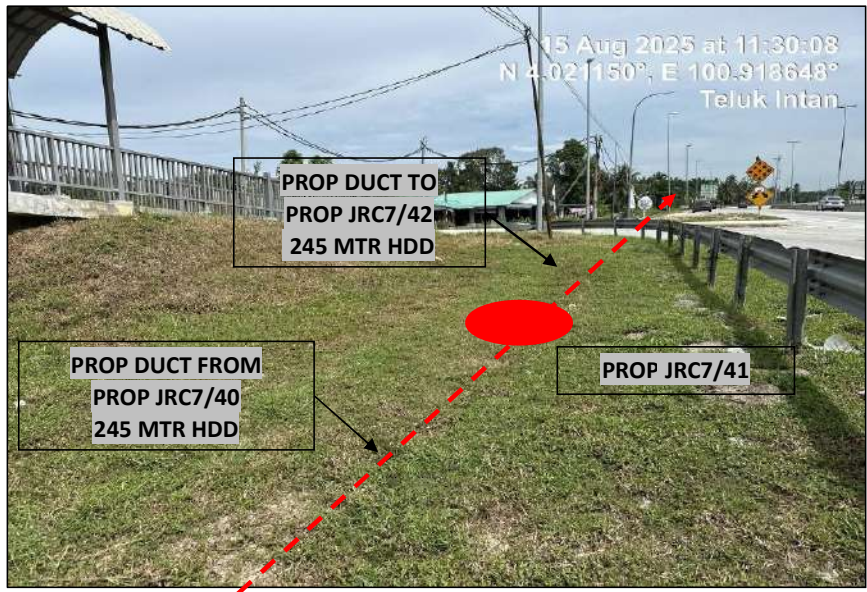


**LOCATION AT LEBUH PERSIRAN PANTAI BARAT (E32)**

Photo 23

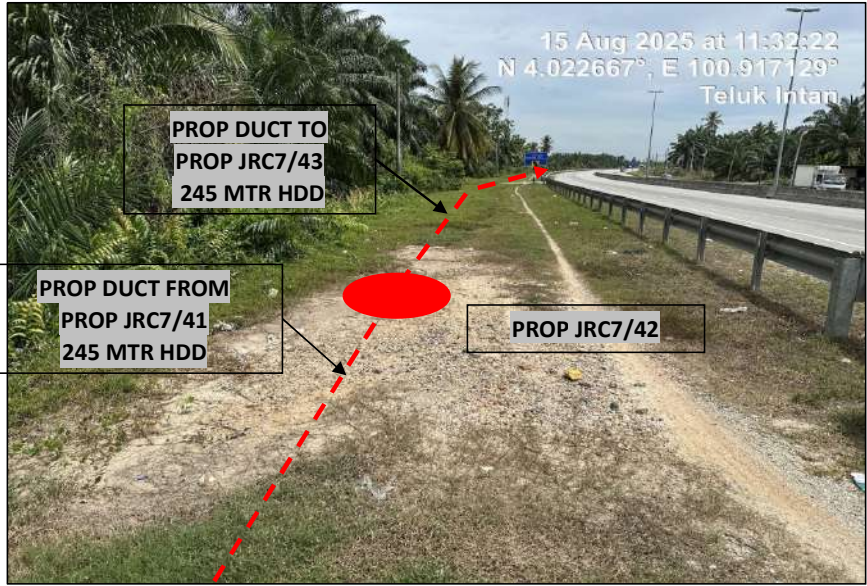


**LOCATION AT LEBUH PERSISIRAN PANTAI BARAT (E32)**

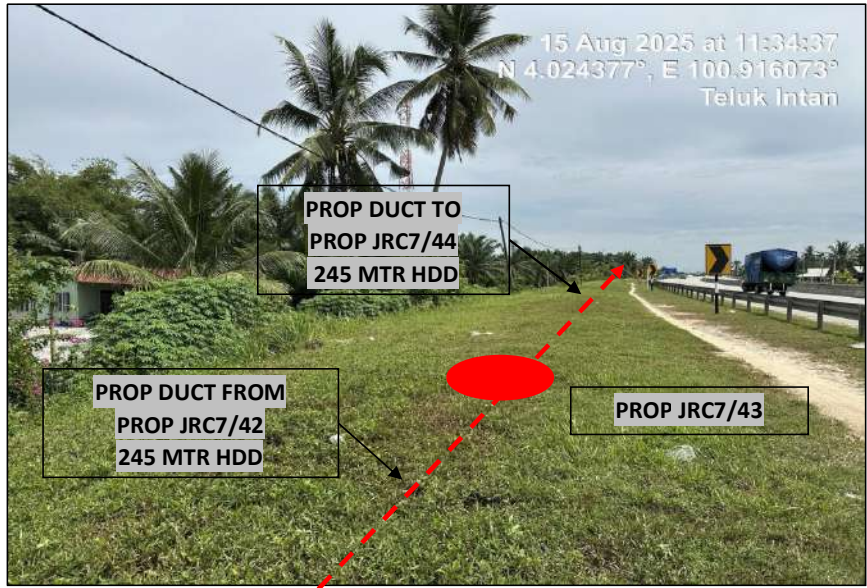


**LOCATION AT LEBUH PERSISIRAN PANTAI BARAT (E32)**

Photo 24




**LOCATION AT LEBUH PERSIRAN PANTAI BARAT (E32)**




**LOCATION AT LEBUH PERSIRAN PANTAI BARAT (E32)**

Photo 25




**LOCATION AT LEBUH PERSISIRAN PANTAI BARAT (E32)**




**LOCATION AT LEBUH PERSISIRAN PANTAI BARAT (E32)**

Photo 26



**LOCATION AT LEBUH PERSISIRAN PANTAI BARAT (E32)**



**LOCATION AT LEBUH PERSISIRAN PANTAI BARAT (E32)**

Photo 27




**LOCATION AT LEBUH PERSISIRAN PANTAI BARAT (E32)**

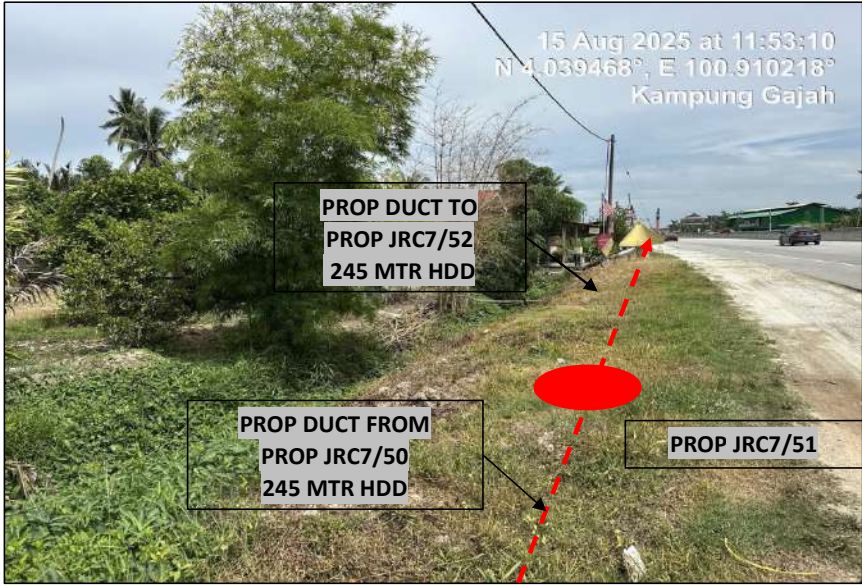


**LOCATION AT LEBUH PERSISIRAN PANTAI BARAT (E32)**

Photo 28



**LOCATION AT LEBUH PERSISIRAN PANTAI BARAT (E32)**




**LOCATION AT LEBUH PERSISIRAN PANTAI BARAT (E32)**

Photo 29




**LOCATION AT LEBUH PERSISIRAN PANTAI BARAT (E32)**




**LOCATION AT LEBUH PERSISIRAN PANTAI BARAT (E32)**

Photo 30



**LOCATION AT LEBUH PERSISIRAN PANTAI BARAT (E32)**




**LOCATION AT LEBUH PERSISIRAN PANTAI BARAT (E32)**

Photo 31

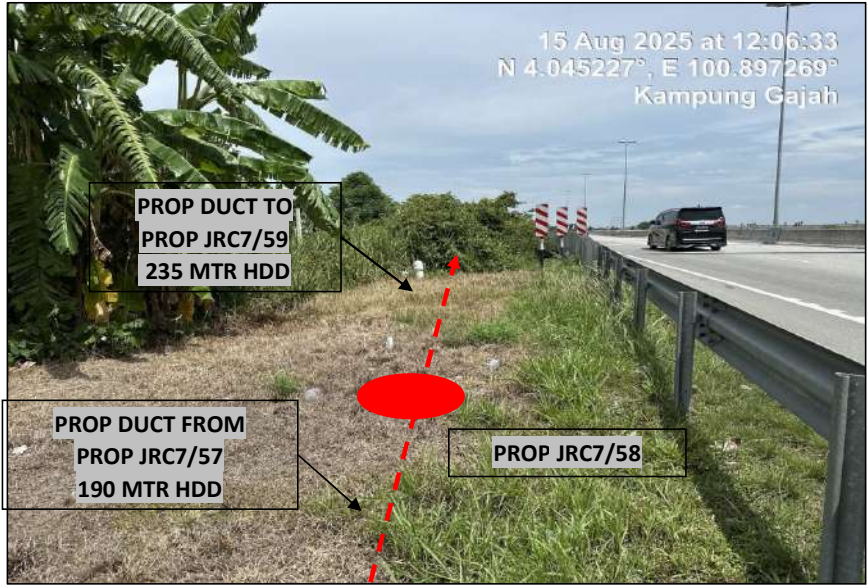


**LOCATION AT LEBUH PERSISIRAN PANTAI BARAT (E32)**




**LOCATION AT LEBUH PERSISIRAN PANTAI BARAT (E32)**

Photo 32



**LOCATION AT LEBUH PERSISIRAN PANTAI BARAT (E32)**




**LOCATION AT LEBUH PERSISIRAN PANTAI BARAT (E32)**

Photo 33




**LOCATION AT LEBUH PERSISIRAN PANTAI BARAT (E32)**




**LOCATION AT LEBUH PERSISIRAN PANTAI BARAT (E32)**

Photo 34




**LOCATION AT LEBUH PERSIRAN PANTAI BARAT (E32)**

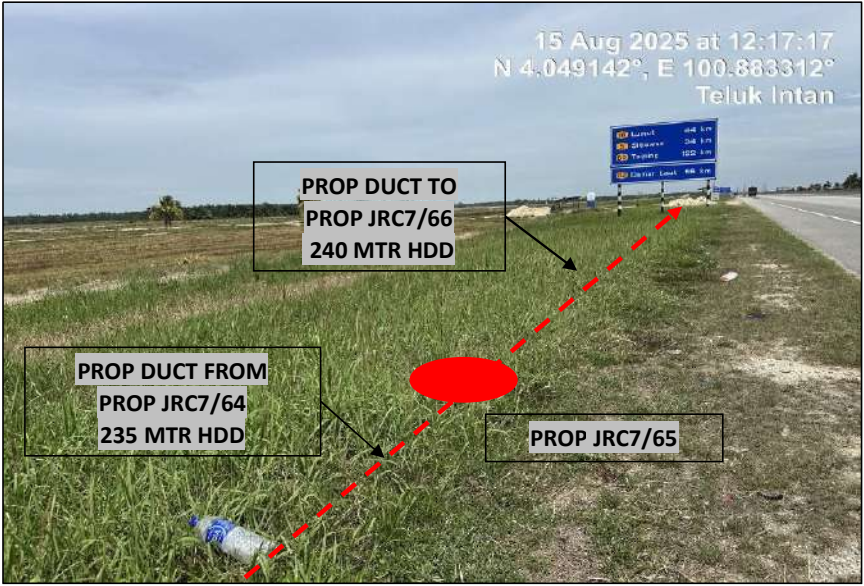


**LOCATION AT LEBUH PERSIRAN PANTAI BARAT (E32)**

Photo 35




**LOCATION AT LEBUH PERSIRAN PANTAI BARAT (E32)**




**LOCATION AT LEBUH PERSIRAN PANTAI BARAT (E32)**

Photo 36




**LOCATION AT LEBUH PERSISIRAN PANTAI BARAT (E32)**




**LOCATION AT LEBUH PERSISIRAN PANTAI BARAT (E32)**

Photo 37




**LOCATION AT LEBUH PERSIRAN PANTAI BARAT (E32)**

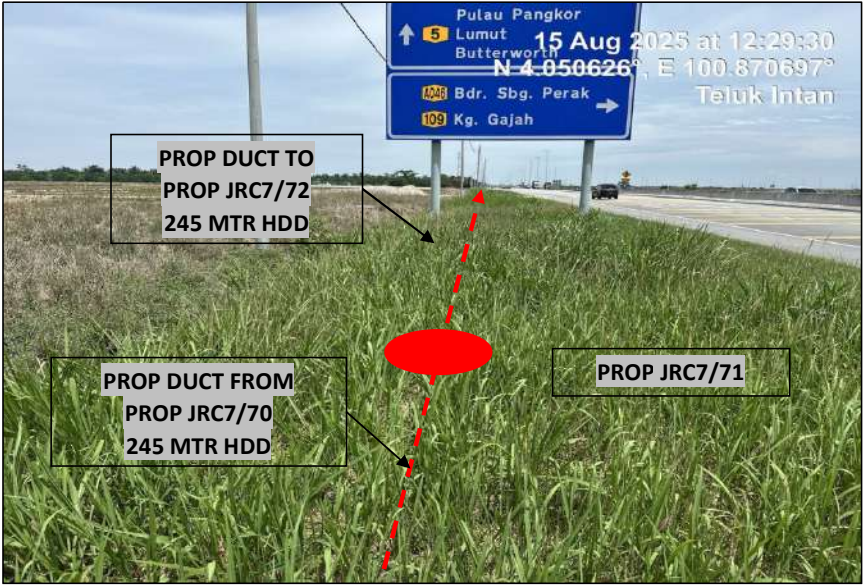


**LOCATION AT LEBUH PERSIRAN PANTAI BARAT (E32)**

Photo 38




**LOCATION AT LEBUH PERSISIRAN PANTAI BARAT (E32)**



**LOCATION AT LEBUH PERSISIRAN PANTAI BARAT (E32)**

Photo 39

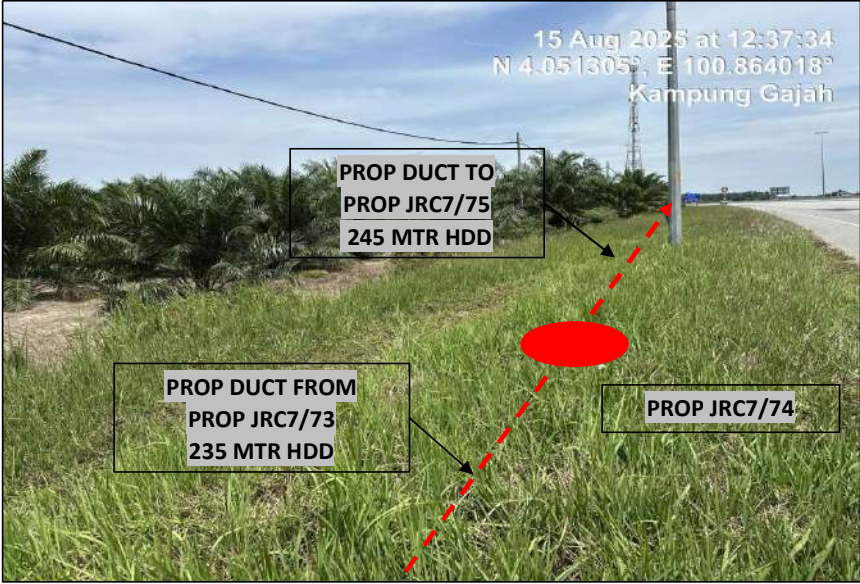


**LOCATION AT LEBUH PERSISIRAN PANTAI BARAT (E32)**

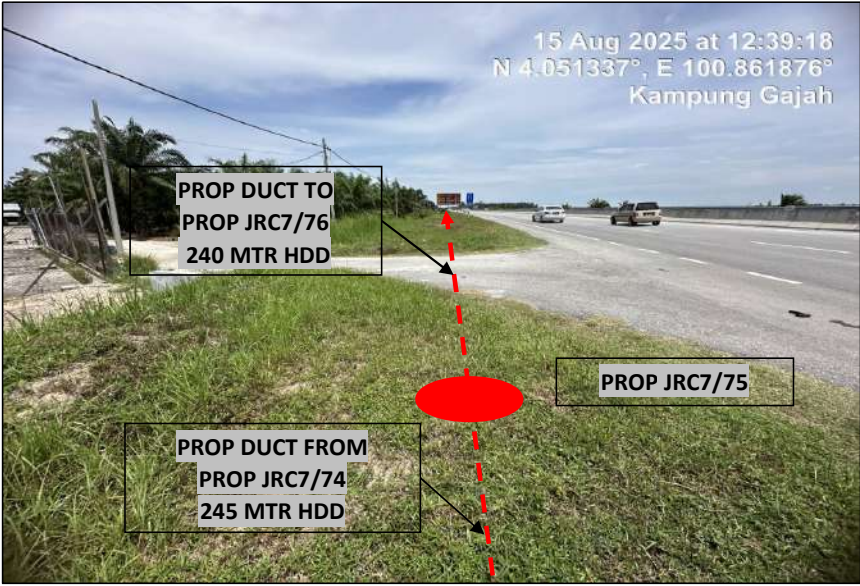


**LOCATION AT LEBUH PERSISIRAN PANTAI BARAT (E32)**

Photo 40

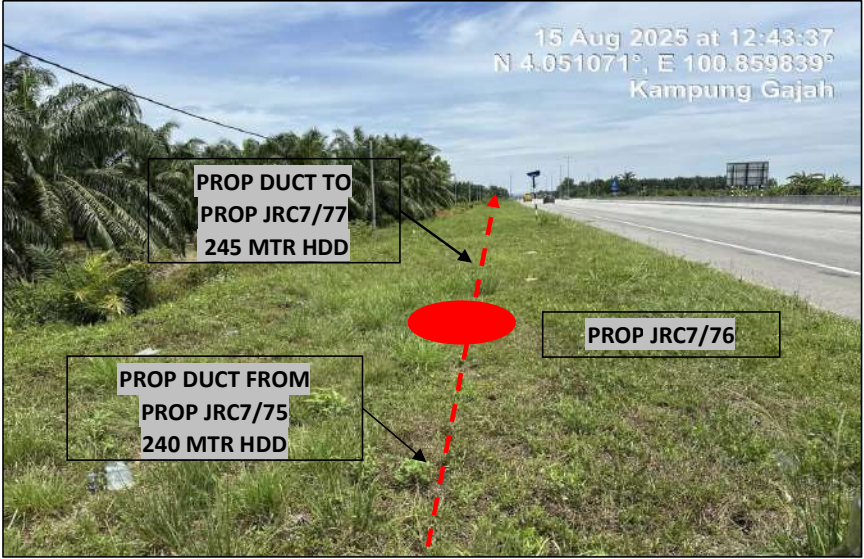


**LOCATION AT LEBUH PERSIRAN PANTAI BARAT (E32)**




**LOCATION AT LEBUH PERSIRAN PANTAI BARAT (E32)**

Photo 41

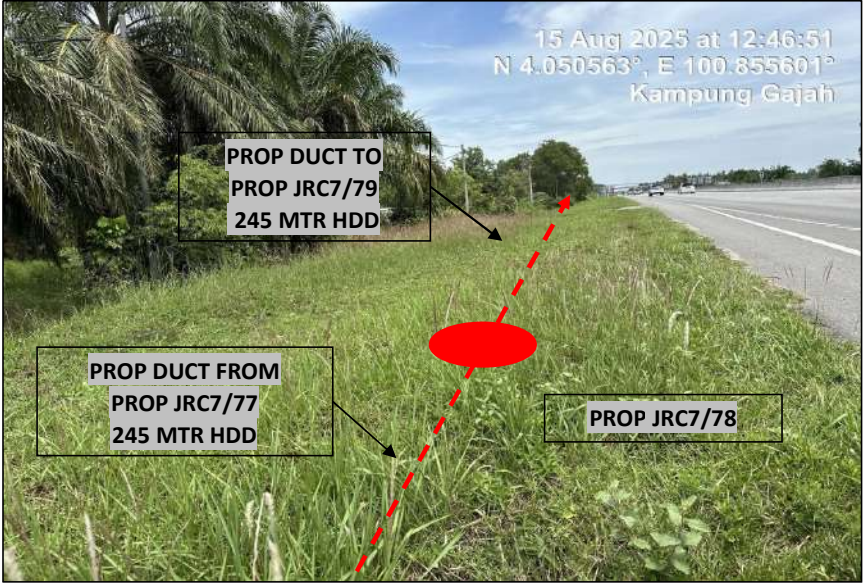


**LOCATION AT LEBUH PERSISIRAN PANTAI BARAT (E32)**



**LOCATION AT LEBUH PERSISIRAN PANTAI BARAT (E32)**

Photo 42




**LOCATION AT LEBUH PERSIRAN PANTAI BARAT (E32)**




**LOCATION AT LEBUH PERSIRAN PANTAI BARAT (E32)**

Photo 43



**LOCATION AT LEBUH PERSIRAN PANTAI BARAT (E32)**




**LOCATION AT LEBUH PERSIRAN PANTAI BARAT (E32)**

Photo 44

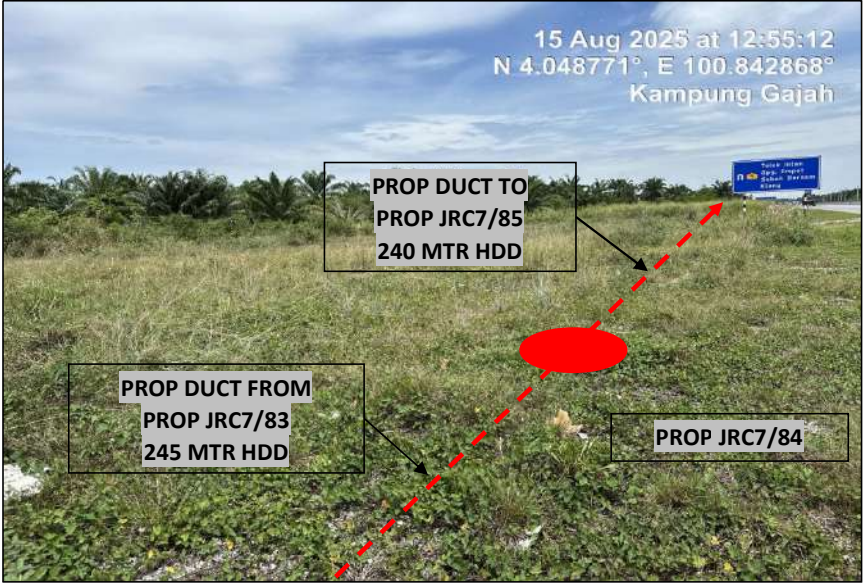


**LOCATION AT LEBUH PERSIRAN PANTAI BARAT (E32)**

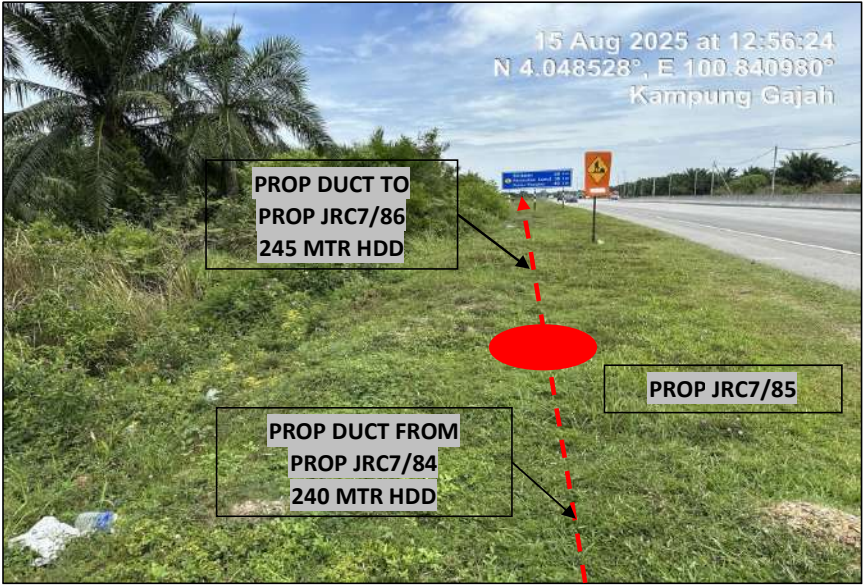


**LOCATION AT LEBUH PERSIRAN PANTAI BARAT (E32)**

Photo 45

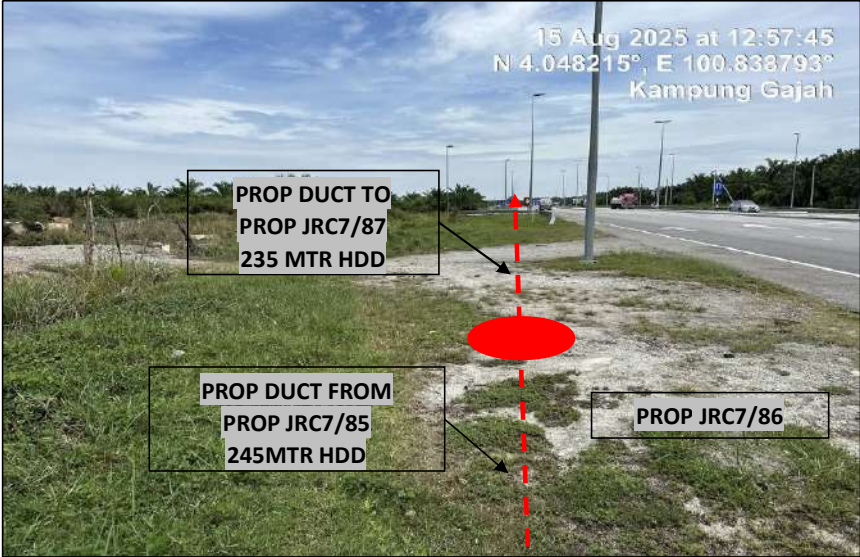


**LOCATION AT LEBUH PERSIRAN PANTAI BARAT (E32)**



**LOCATION AT LEBUH PERSIRAN PANTAI BARAT (E32)**

Photo 46




**LOCATION AT LEBUH PERSISIRAN PANTAI BARAT (E32)**

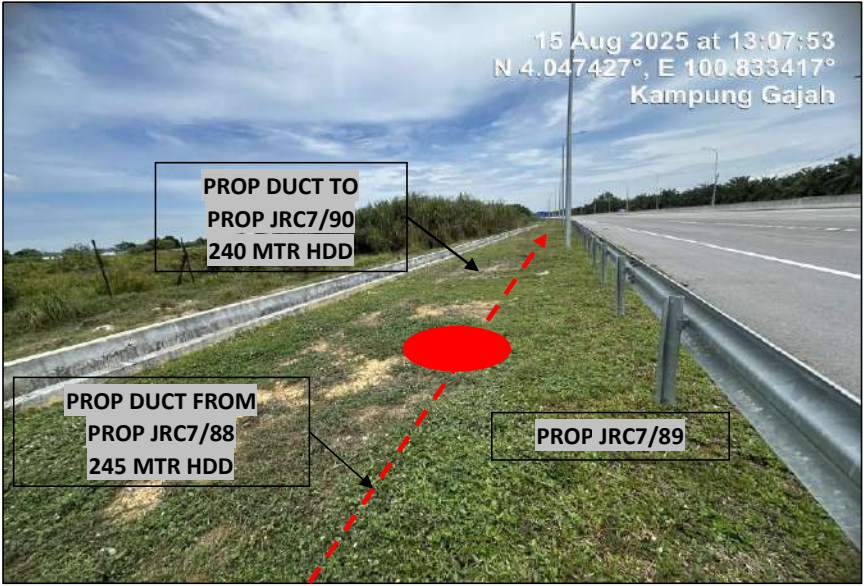


**LOCATION AT LEBUH PERSISIRAN PANTAI BARAT (E32)**

Photo 47

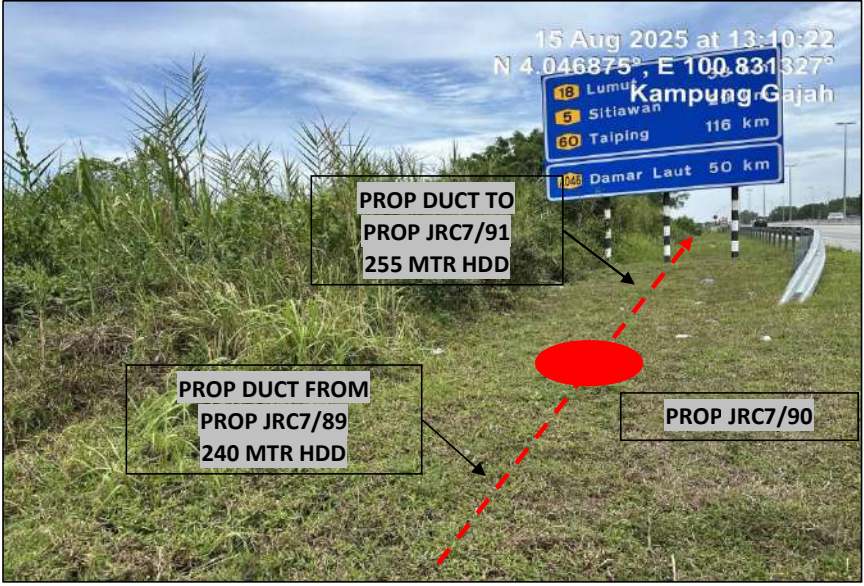


**LOCATION AT LEBUH PERSISIRAN PANTAI BARAT (E32)**

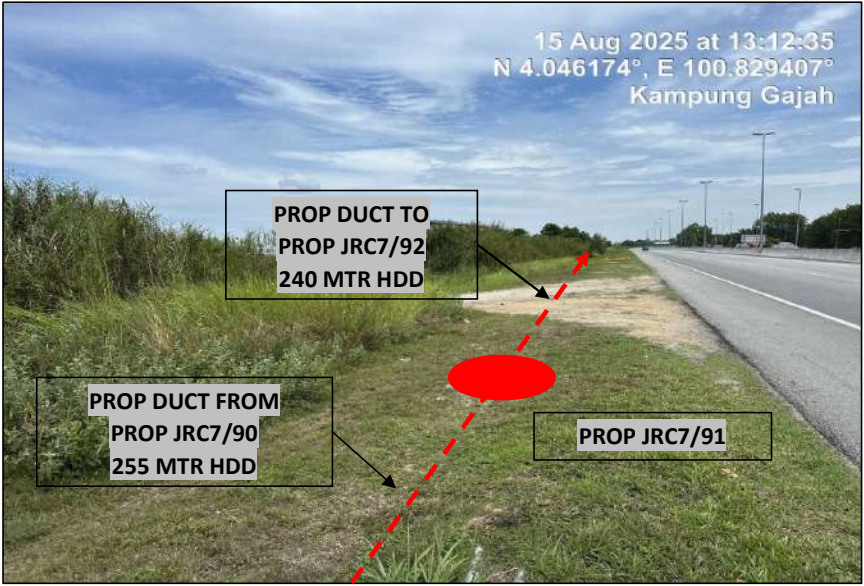


**LOCATION AT LEBUH PERSISIRAN PANTAI BARAT (E32)**

Photo 48

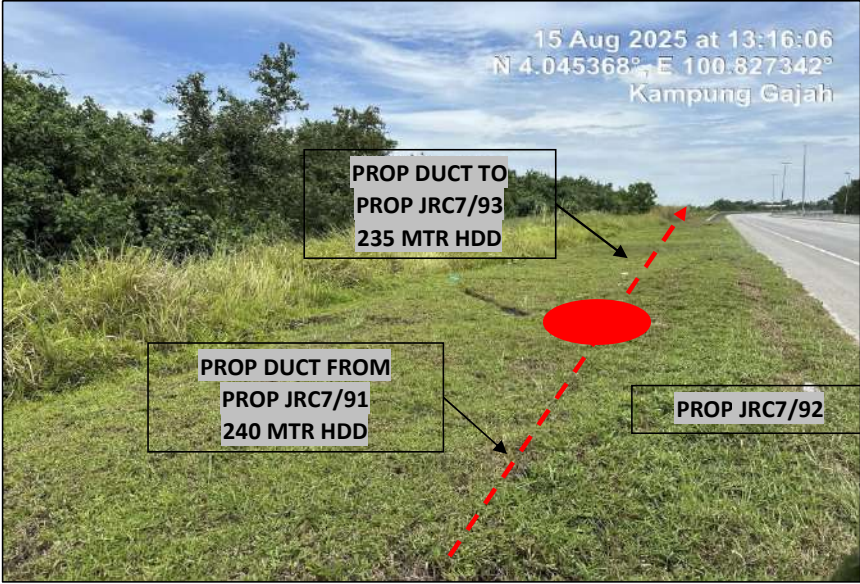


LOCATION AT LEBUH PERSIRAN PANTAI BARAT (E32)




LOCATION AT LEBUH PERSIRAN PANTAI BARAT (E32)

Photo 49




**LOCATION AT LEBUH PERSIRAN PANTAI BARAT (E32)**

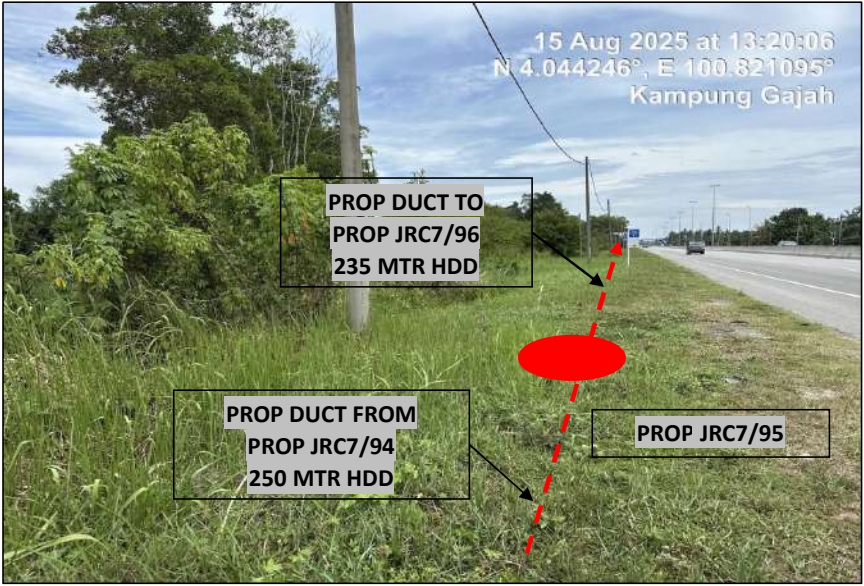


**LOCATION AT LEBUH PERSIRAN PANTAI BARAT (E32)**

Photo 50




**LOCATION AT LEBUH PERSISIRAN PANTAI BARAT (E32)**



**LOCATION AT LEBUH PERSISIRAN PANTAI BARAT (E32)**

Photo 51

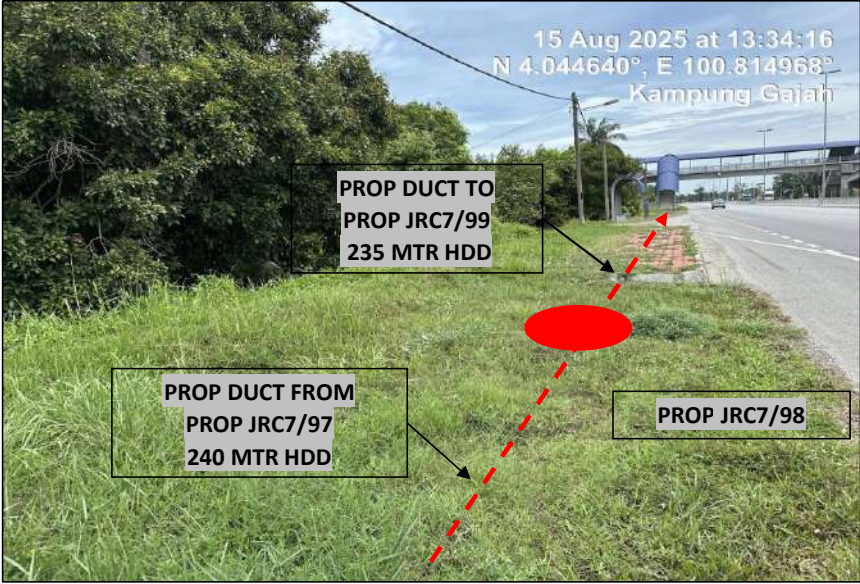


**LOCATION AT LEBUH PERSISIRAN PANTAI BARAT (E32)**

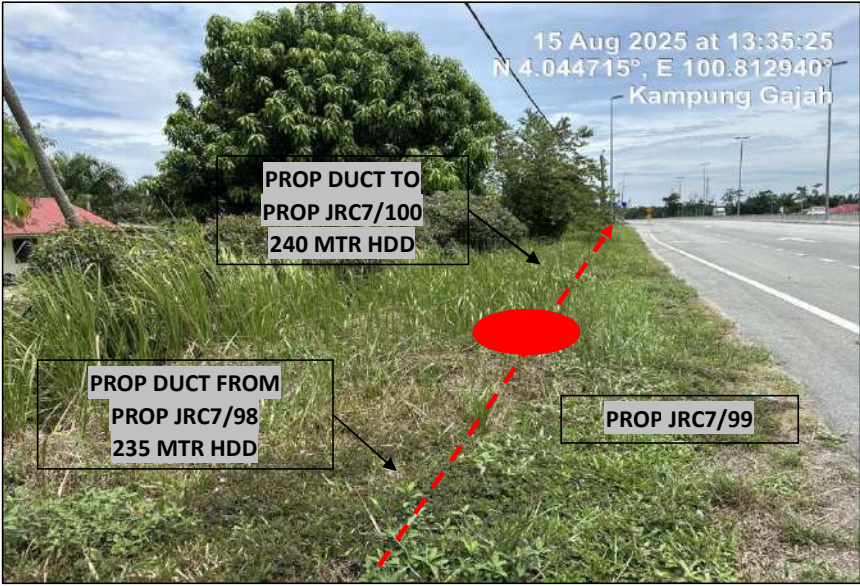


**LOCATION AT LEBUH PERSISIRAN PANTAI BARAT (E32)**

Photo 52



**LOCATION AT LEBUH PERSISIRAN PANTAI BARAT (E32)**




**LOCATION AT LEBUH PERSISIRAN PANTAI BARAT (E32)**

Photo 53




**LOCATION AT LEBUH PERSISIRAN PANTAI BARAT (E32)**




**LOCATION AT LEBUH PERSISIRAN PANTAI BARAT (E32)**

Photo 54




**LOCATION AT LEBUH PERSISIRAN PANTAI BARAT (E32)**

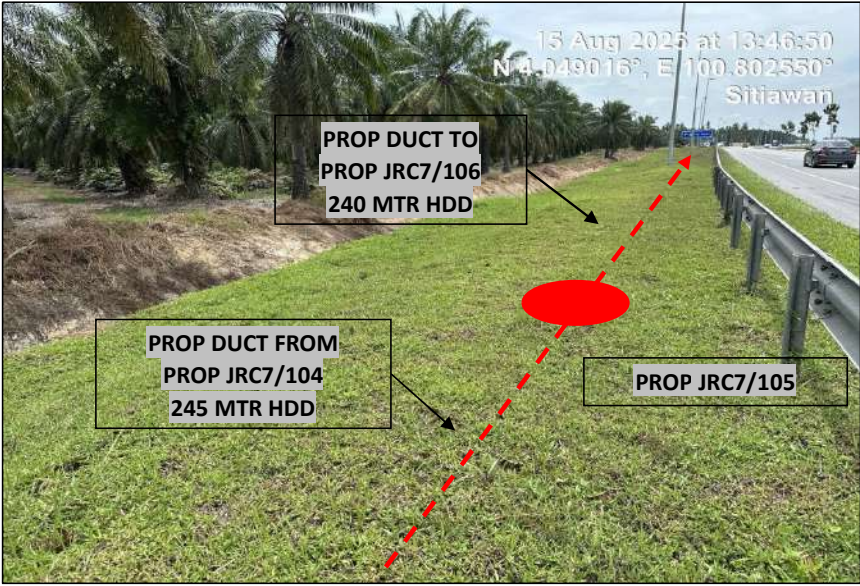


**LOCATION AT LEBUH PERSISIRAN PANTAI BARAT (E32)**

Photo 55




**LOCATION AT LEBUH PERSISIRAN PANTAI BARAT (E32)**




**LOCATION AT LEBUH PERSISIRAN PANTAI BARAT (E32)**

Photo 56

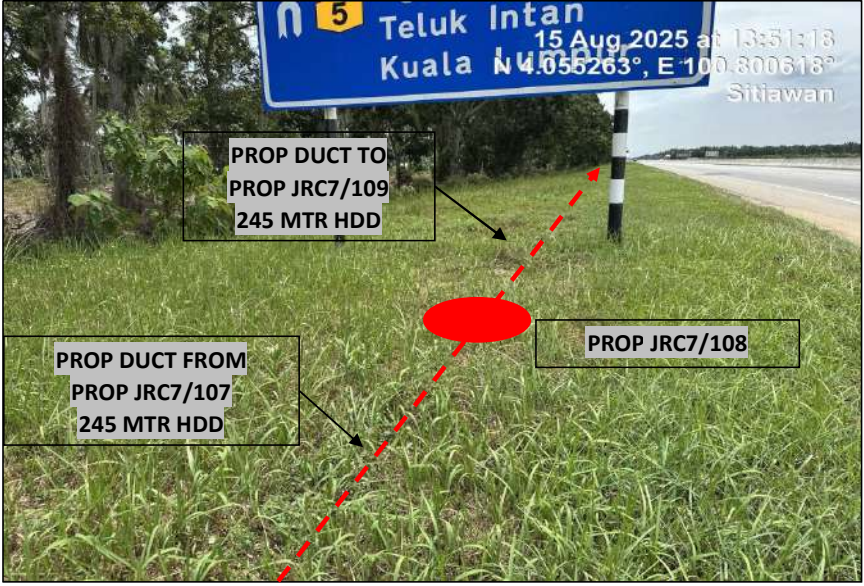


**LOCATION AT LEBUH PERSIRAN PANTAI BARAT (E32)**




**LOCATION AT LEBUH PERSIRAN PANTAI BARAT (E32)**

Photo 57



**LOCATION AT LEBUH PERSISIRAN PANTAI BARAT (E32)**




**LOCATION AT LEBUH PERSISIRAN PANTAI BARAT (E32)**

Photo 58




**LOCATION AT LEBUH PERSISIRAN PANTAI BARAT (E32)**

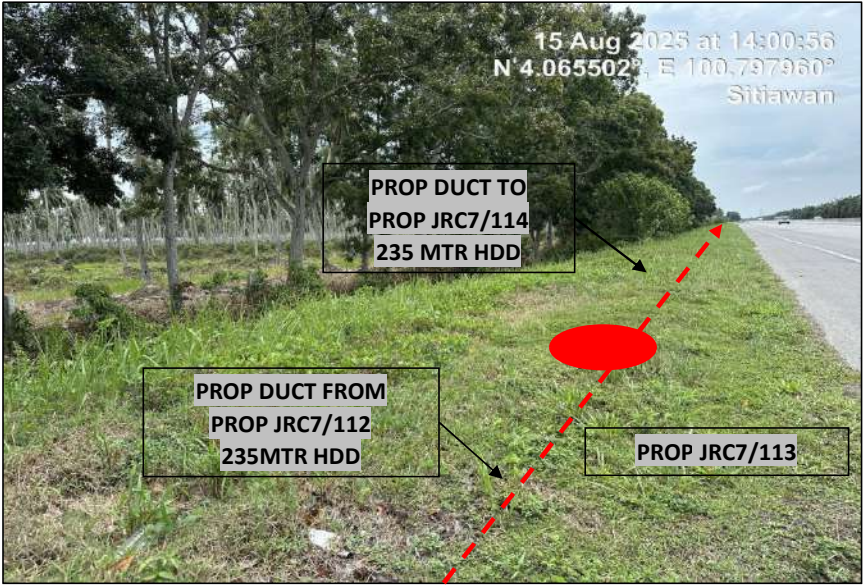


**LOCATION AT LEBUH PERSISIRAN PANTAI BARAT (E32)**

Photo 59




**LOCATION AT LEBUH PERSISIRAN PANTAI BARAT (E32)**




**LOCATION AT LEBUH PERSISIRAN PANTAI BARAT (E32)**

Photo 60




**LOCATION AT LEBUH PERSISIRAN PANTAI BARAT (E32)**




**LOCATION AT LEBUH PERSISIRAN PANTAI BARAT (E32)**

Photo 61




**LOCATION AT LEBUH PERSISIRAN PANTAI BARAT (E32)**




**LOCATION AT LEBUH PERSISIRAN PANTAI BARAT (E32)**

Photo 62




**LOCATION AT LEBUH PERSISIRAN PANTAI BARAT (E32)**

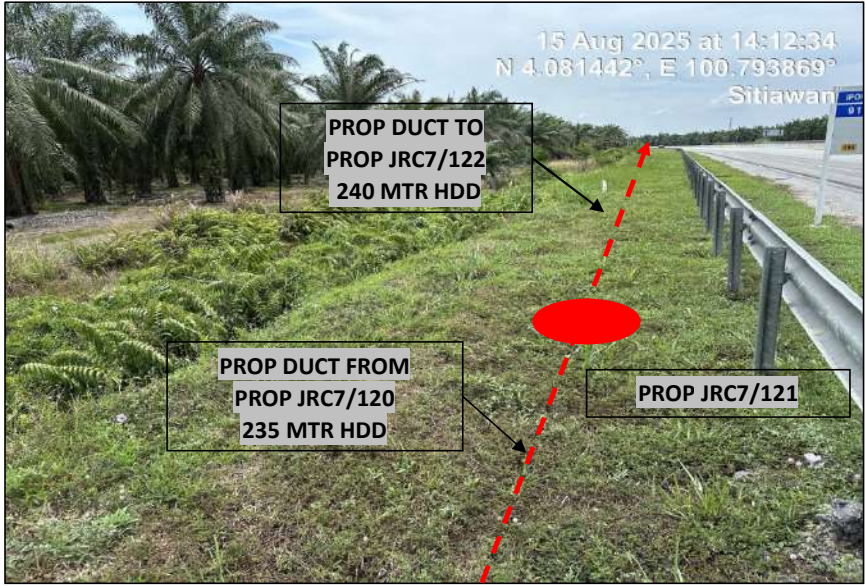


**LOCATION AT LEBUH PERSISIRAN PANTAI BARAT (E32)**

Photo 63




**LOCATION AT LEBUH PERSISIRAN PANTAI BARAT (E32)**

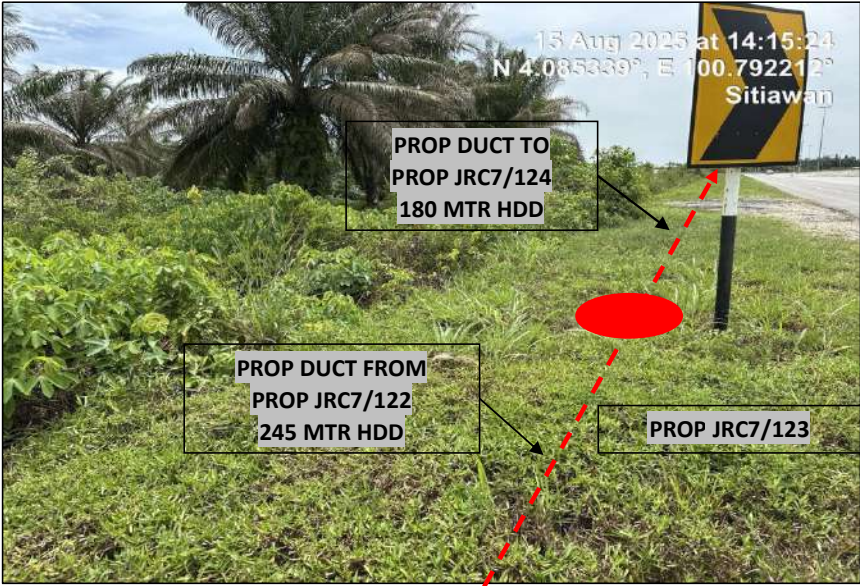


**LOCATION AT LEBUH PERSISIRAN PANTAI BARAT (E32)**

Photo 64




**LOCATION AT LEBUH PERSIRAN PANTAI BARAT (E32)**




**LOCATION AT LEBUH PERSIRAN PANTAI BARAT (E32)**

Photo 65



**LOCATION AT LEBUH PERSISIRAN PANTAI BARAT (E32)**



**LOCATION AT LEBUH PERSISIRAN PANTAI BARAT (E32)**

Photo 66




**LOCATION AT LEBUH PERSISIRAN PANTAI BARAT (E32)**




**LOCATION AT LEBUH PERSISIRAN PANTAI BARAT (E32)**

Photo 67




**LOCATION AT LEBUH PERSIRAN PANTAI BARAT (E32)**




**LOCATION AT LEBUH PERSIRAN PANTAI BARAT (E32)**

Photo 68




**LOCATION AT LEBUH PERSISIRAN PANTAI BARAT (E32)**




**LOCATION AT LEBUH PERSISIRAN PANTAI BARAT (E32)**

Photo 69




**LOCATION AT LEBUH PERSIRAN PANTAI BARAT (E32)**




**LOCATION AT LEBUH PERSIRAN PANTAI BARAT (E32)**

Photo 70




**LOCATION AT LEBUH PERSIRAN PANTAI BARAT (E32)**




**LOCATION AT JALAN (5)**

Photo 71




LOCATION AT JALAN (5)



LOCATION AT JALAN (5)

Photo 72




LOCATION AT JALAN (5)

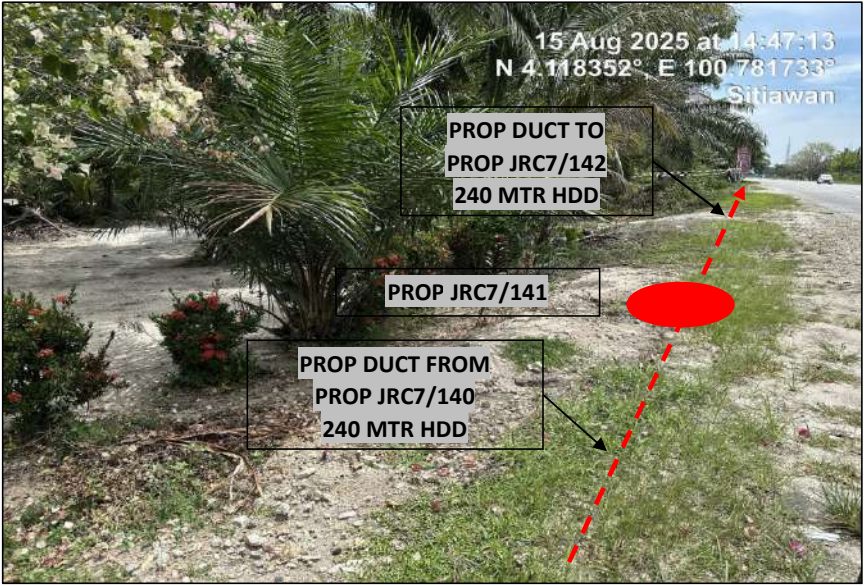


LOCATION AT JALAN (5)

Photo 73




LOCATION AT JALAN (5)




LOCATION AT JALAN (5)

Photo 74




LOCATION AT JALAN (5)

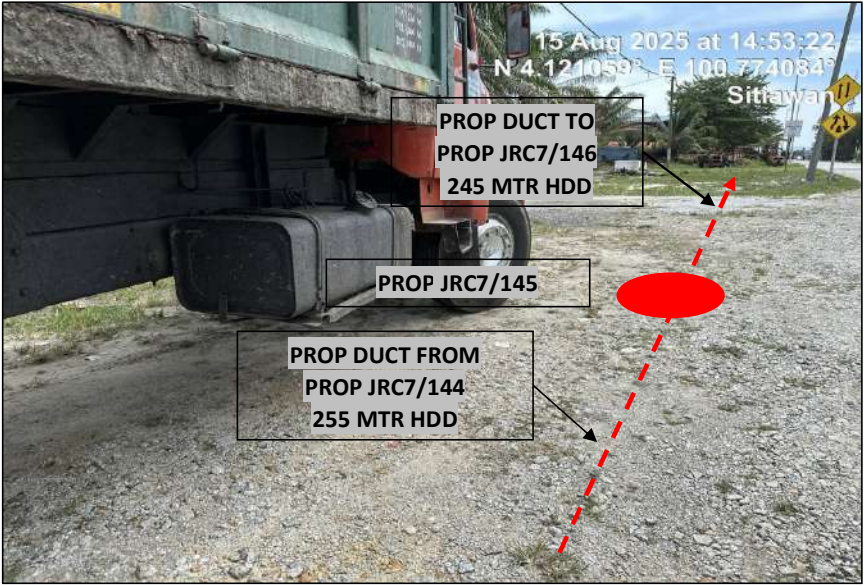


LOCATION AT JALAN (5)

Photo 75




LOCATION AT JALAN (5)



LOCATION AT JALAN (5)

Photo 76




LOCATION AT JALAN (5)




LOCATION AT JALAN (5)

Photo 77




LOCATION AT JALAN (5)



LOCATION AT JALAN (5)

Photo 78




LOCATION AT JALAN (5)




LOCATION AT JALAN (5)

Photo 79



LOCATION AT JALAN (5)



LOCATION AT JALAN (5)

Photo 80




LOCATION AT JALAN (5)

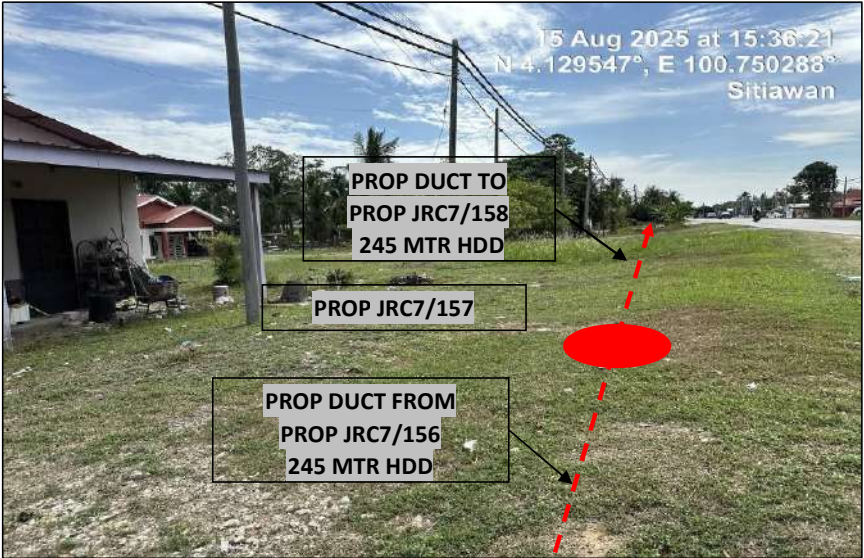


LOCATION AT JALAN (5)

Photo 81



LOCATION AT JALAN (5)




LOCATION AT JALAN (5)

Photo 82



LOCATION AT JALAN (5)




LOCATION AT JALAN (5)

Photo 83



LOCATION AT JALAN (5)



LOCATION AT JALAN (5)

Photo 84



LOCATION AT JALAN (5)




LOCATION AT JALAN (5)

Photo 85



LOCATION AT JALAN (5)




LOCATION AT JALAN (5)

Photo 86




LOCATION AT JALAN (5)




LOCATION AT JALAN (5)

Photo 87




LOCATION AT JALAN (5)




LOCATION AT JALAN (5)

Photo 88




LOCATION AT JALAN (5)




LOCATION AT JALAN (5)

Photo 89




LOCATION AT JALAN (5)




LOCATION AT JALAN (5)

Photo 90




LOCATION AT JALAN (5)




LOCATION AT JALAN (5)

Photo 91




LOCATION AT JALAN (5)



LOCATION AT JALAN (5)

Photo 92



LOCATION AT JALAN (5)

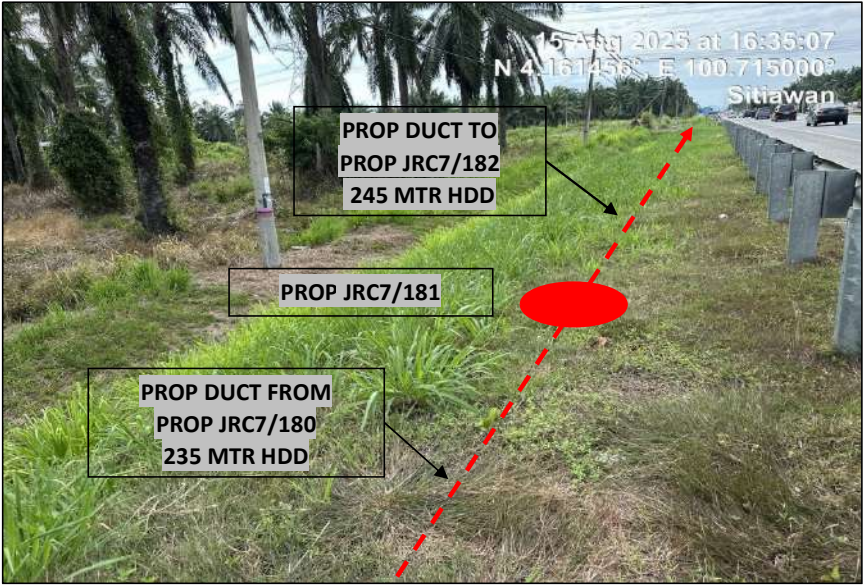


LOCATION AT JALAN (5)

Photo 93



LOCATION AT JALAN (5)




LOCATION AT JALAN (5)

Photo 94



LOCATION AT JALAN (5)



LOCATION AT JALAN (5)

Photo 95




LOCATION AT JALAN (5)




LOCATION AT JALAN (5)

Photo 96




LOCATION AT JALAN (5)



LOCATION AT JALAN (5)

Photo 97



LOCATION AT JALAN (5)