

TECHNICAL PROPOSAL (OSP)



LOCATION A

LAT : 5.133819, LONG : 100.828206



LOCATION B

LAT : 5.131889, LONG : 100.829110

EXISTING CIVIL INFRASTRUCTURE, PROPOSED 1WAY HDD AND FIBRE OPTIC CABLING SYSTEM

Project Name: TP EX IMPLEMENTATION – A39 JALAN KAMPUNG BANGGOL KOLAM BATU KURAU PERAK

Region : NORTHERN












Site/Link Name : 22-0367BD_AB_4144R_PLKN TEGAS MESRA TO 4454B_KUBU GAJAH RDD

SITE A : 4144R_PLKN TEGAS MESRA

Site B : 4454B_KUBU GAJAH RDD

Section 4 : OSP Routing Plan



LEGEND :			
	HDD PIPE		EXT. MH
	OPEN CUT (GRASS VERGE)		PROPOSED MH
	DISTANCE		TOWER
	LAMP POLE		POLE
	G.I PIPE		CABLE 144C
			CABLE 96C