




**THE SURVEY, DESIGN, CONSTRUCTION AND  
IMPLEMENTATION OF CIVIL INFRASTRUCTURE, OF  
CIVIL INFRASTRUCTURE, FIBER  
OPTIC CABLING SYSTEM AND ALL RELATED WORKS  
FOR NORTHERN REGION**

**TECHNICAL PROPOSAL REPORT  
NL 05C - KM268.28 - KM275.0**

GAMBAR TAPAK KERJA

NL05C - KM 268.28 - KM 275.0 E1 NSE PLUS HIGHWAY




GAMBAR 01 : KM268.3



GAMBAR 02 : KM268.54

GAMBAR TAPAK KERJA



GAMBAR 03 : KM268.80



GAMBAR 04 : KM268.97

GAMBAR TAPAK KERJA



MHNL05237  
LAT : 4.653995758  
LONG: 101.0871678

GAMBAR 05 : KM269.22



MHNL05237 KE MHNL05238

GAMBAR 06 : KM269.22

GAMBAR TAPAK KERJA




GAMBAR 07 : KM269.22




GAMBAR 08 : KM269.47

GAMBAR TAPAK KERJA



GAMBAR 09 : KM269.58



GAMBAR 10 : KM269.72

GAMBAR TAPAK KERJA



GAMBAR 11 : KM269.88



GAMBAR 12 : KM269.95

GAMBAR TAPAK KERJA

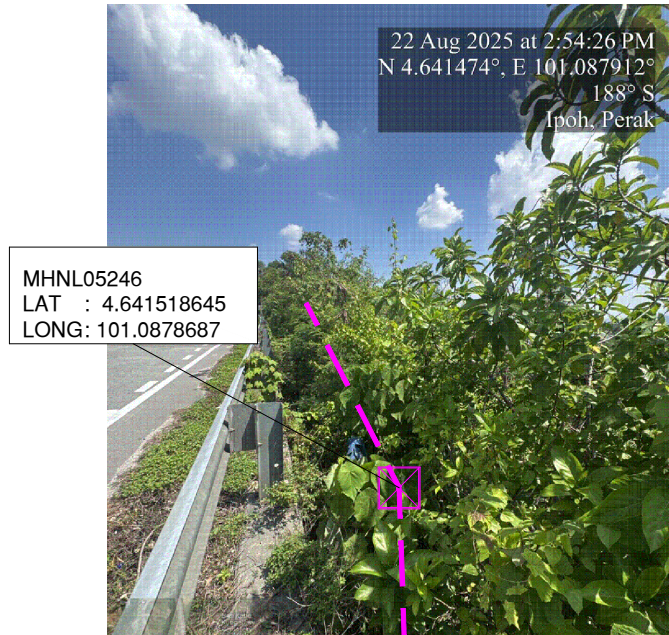


GAMBAR 13 : KM270.12



GAMBAR 14 : KM270.35

GAMBAR TAPAK KERJA



GAMBAR 15 : KM270.58

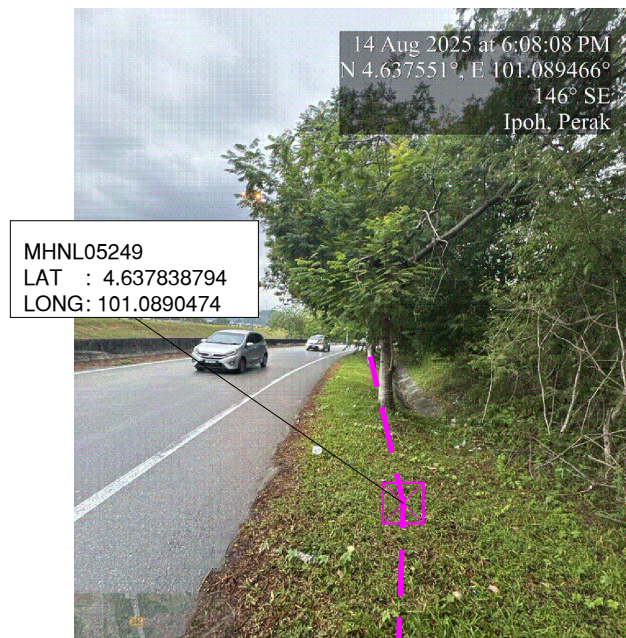


GAMBAR 16 : KM270.78

GAMBAR TAPAK KERJA




GAMBAR 17 : KM270.90



GAMBAR 18 : KM271.00

GAMBAR TAPAK KERJA



GAMBAR 19 : KM271.15




GAMBAR 20 : KM271.32

GAMBAR TAPAK KERJA



GAMBAR 21 : KM271.50



GAMBAR 20 : KM271.68

GAMBAR TAPAK KERJA



GAMBAR 21 : KM271.82



GAMBAR 22 : KM272.08

GAMBAR TAPAK KERJA



GAMBAR 23 : KM272.28




GAMBAR 24 : KM272.52

GAMBAR TAPAK KERJA



GAMBAR 25 : KM272.68



GAMBAR 26 : KM272.88

GAMBAR TAPAK KERJA



GAMBAR 27 : KM273.08



GAMBAR 28 : KM273.21

GAMBAR TAPAK KERJA



GAMBAR 29 : KM273.42

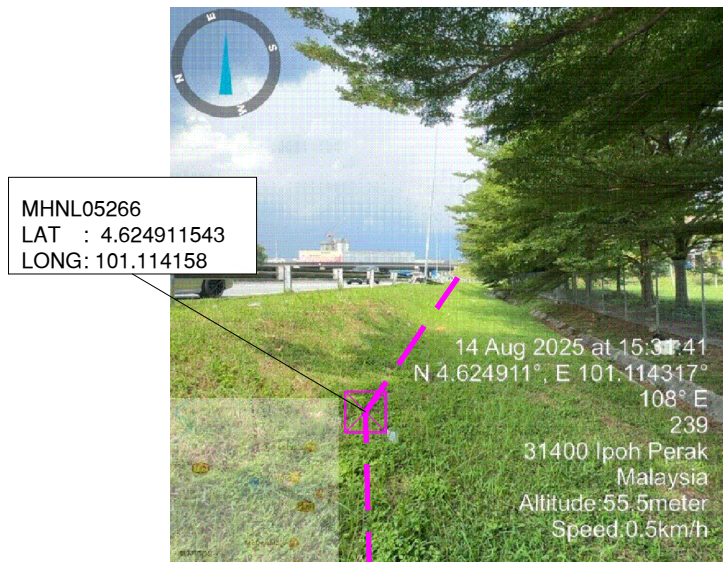


GAMBAR 30 : KM273.73

GAMBAR TAPAK KERJA



GAMBAR 31 : KM273.97

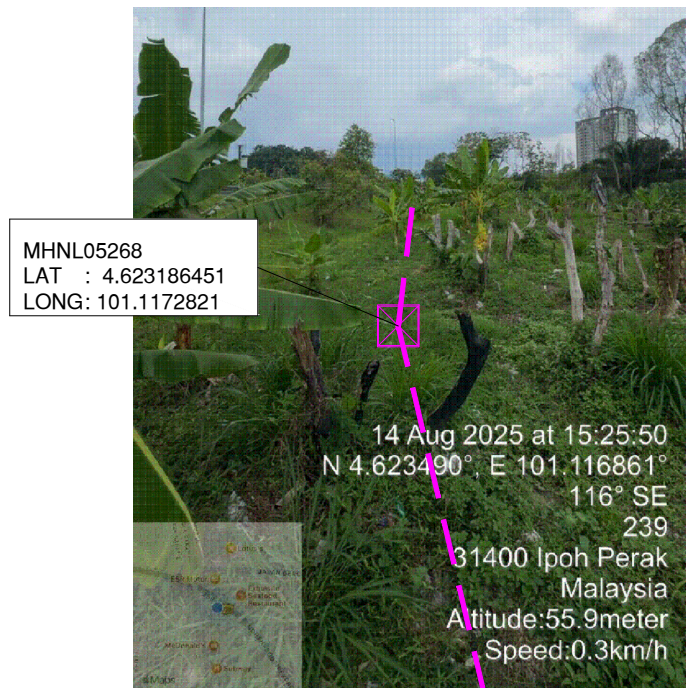


GAMBAR 32 : KM274.20

GAMBAR TAPAK KERJA




GAMBAR 33 : KM274.42




GAMBAR 34 : KM274.60

GAMBAR TAPAK KERJA



GAMBAR 35 : KM274.78



GAMBAR 36 : KM274.78 (U)

GAMBAR TAPAK KERJA



GAMBAR 37 : KM275.00