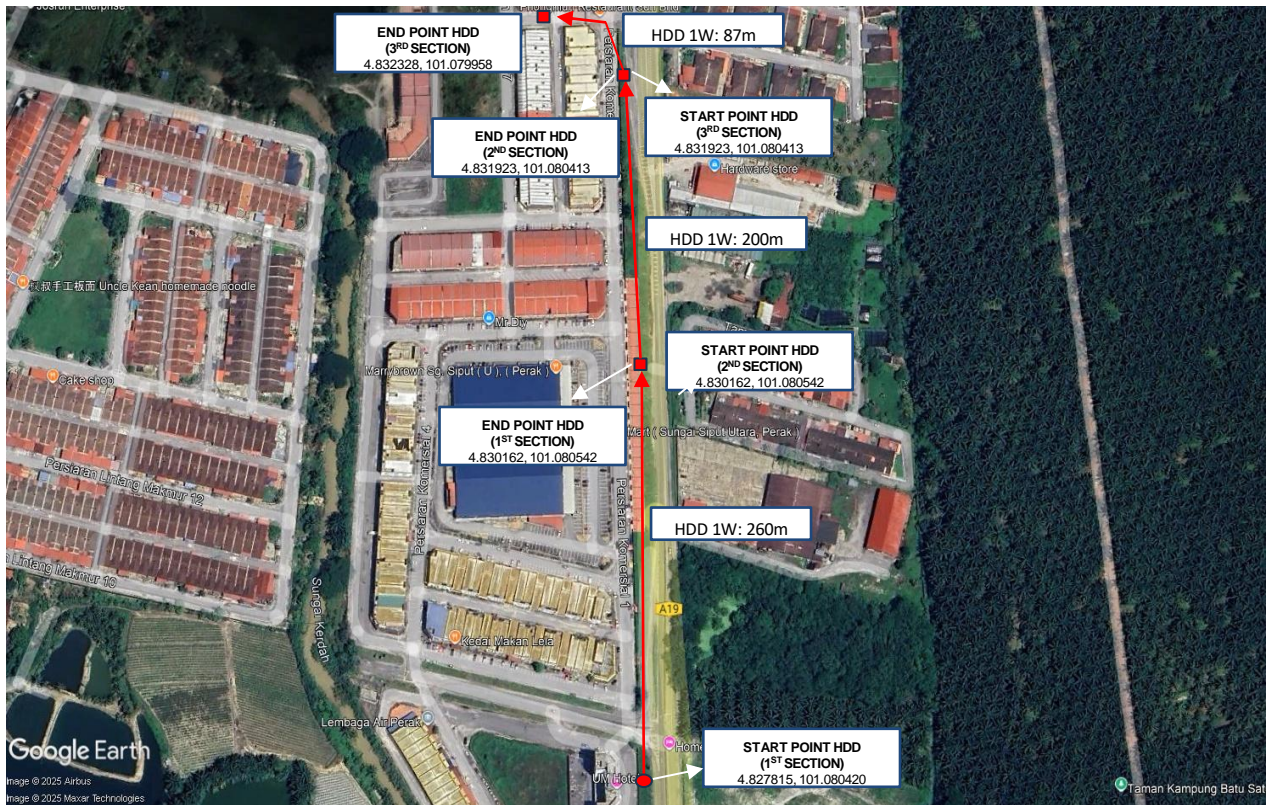



1.0) Site photos



1) SITE PHOTOS (GAMBAR LOKASI)

Horizontal Directional Drilling (HDD), (1 way : 260m)(1ST SECTION)



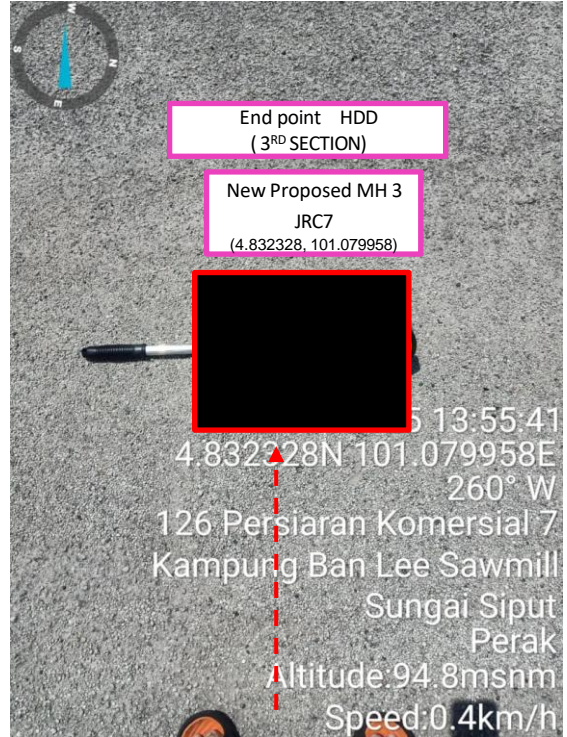

2) SITE PHOTOS (GAMBAR LOKASI)

Horizontal Directional Drilling (HDD), (1 way : 200m)(2ND SECTION)



3) SITE PHOTOS (GAMBAR LOKASI)

Horizontal Directional Drilling (HDD), (1 way : 87m)(3RD SECTION)



NAME	START POINT (LAT, LONG)	END POINT (LAT, LONG)	LENGTH (m)
HDD : 1 WAY (1 ST SECTION)	4.827815, 101.080420	4.830162, 101.080542	260
PROPOSED NEW MH 1	4.830162, 101.080542	-	-
HDD : 1 WAY (2 ND SECTION)	4.830162, 101.080542	4.831923, 101.080413	200
PROPOSED NEW MH 2	4.831923, 101.080413	-	-
HDD : 1 WAY (3 RD SECTION)	4.831923, 101.080413	4.832328, 101.079958	87
PROPOSED NEW MH 3	4.832328, 101.079958	-	-