

# 1.0) Site photos

## SHOPLOT PERSIARAN KOMERSIAL 1



1) SITE PHOTOS (GAMBAR LOKASI)

Horizontal Directional Drilling (HDD), (1 way : 260m)(1<sup>ST</sup> SECTION)



2) SITE PHOTOS (GAMBAR LOKASI)

Horizontal Directional Drilling (HDD), (1 way : 200m)(2<sup>ND</sup> SECTION)



### 3) SITE PHOTOS (GAMBAR LOKASI)

#### Horizontal Directional Drilling (HDD), (1 way : 87m)(3<sup>RD</sup> SECTION)

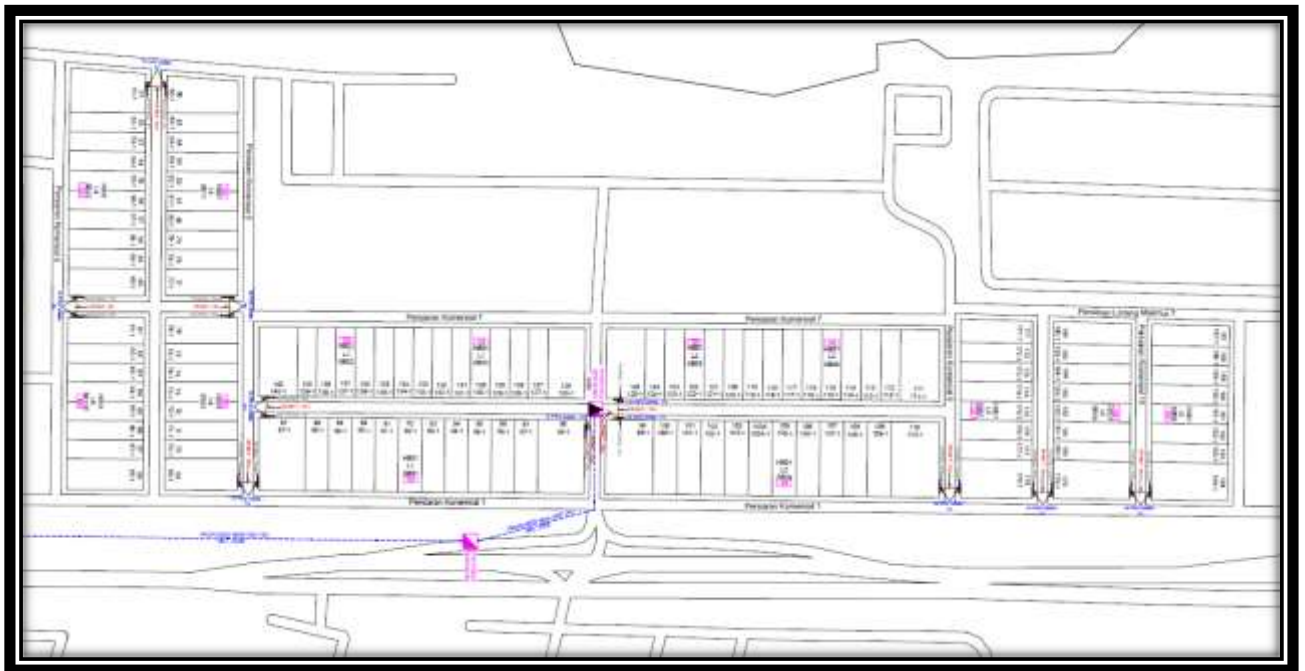


NAME	START POINT (LAT, LONG)	END POINT (LAT, LONG)	LENGTH (m)
HDD : 1 WAY (1 <sup>ST</sup> SECTION)	4.827815, 101.080420	4.830162, 101.080542	<b>260</b>
PROPOSED NEW MH 1	4.830162, 101.080542	-	-
HDD : 1 WAY (2 <sup>ND</sup> SECTION)	4.830162, 101.080542	4.831923, 101.080413	<b>200</b>
PROPOSED NEW MH 2	4.831923, 101.080413	-	-
HDD : 1 WAY (3 <sup>RD</sup> SECTION)	4.831923, 101.080413	4.832328, 101.079958	<b>87</b>
PROPOSED NEW MH 3	4.832328, 101.079958	-	-

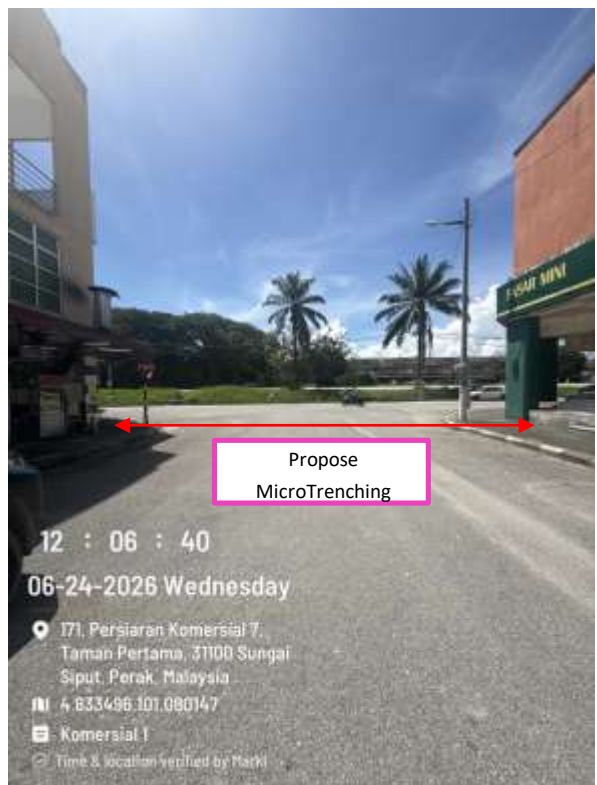
## 2.0) Site photos Micro Trenching



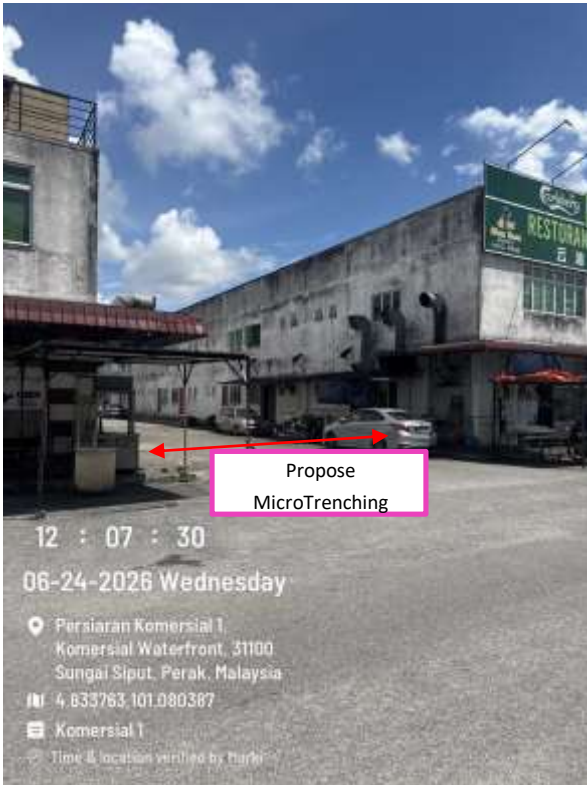
### 3.0) Site Plan



SITE PHOTOS (GAMBAR LOKASI)



## SITE PHOTOS (GAMBAR LOKASI)



## SITE PHOTOS (GAMBAR LOKASI)

