


1.0) Site photos

SHOPLOT PERSIARAN KOMERSIAL 1



1) SITE PHOTOS (GAMBAR LOKASI)

Horizontal Directional Drilling (HDD), (1 way : 260m)(1ST SECTION)




2) SITE PHOTOS (GAMBAR LOKASI)

Horizontal Directional Drilling (HDD), (1 way : 200m)(2ND SECTION)



3) SITE PHOTOS (GAMBAR LOKASI)

Horizontal Directional Drilling (HDD), (1 way : 87m)(3RD SECTION)



NAME	START POINT (LAT, LONG)	END POINT (LAT, LONG)	LENGTH (m)
HDD : 1 WAY (1 ST SECTION)	4.827815, 101.080420	4.830162, 101.080542	260
PROPOSED NEW MH 1	4.830162, 101.080542	-	-
HDD : 1 WAY (2 ND SECTION)	4.830162, 101.080542	4.831923, 101.080413	200
PROPOSED NEW MH 2	4.831923, 101.080413	-	-
HDD : 1 WAY (3 RD SECTION)	4.831923, 101.080413	4.832328, 101.079958	87
PROPOSED NEW MH 3	4.832328, 101.079958	-	-

2.0) Site photos Micro Trenching

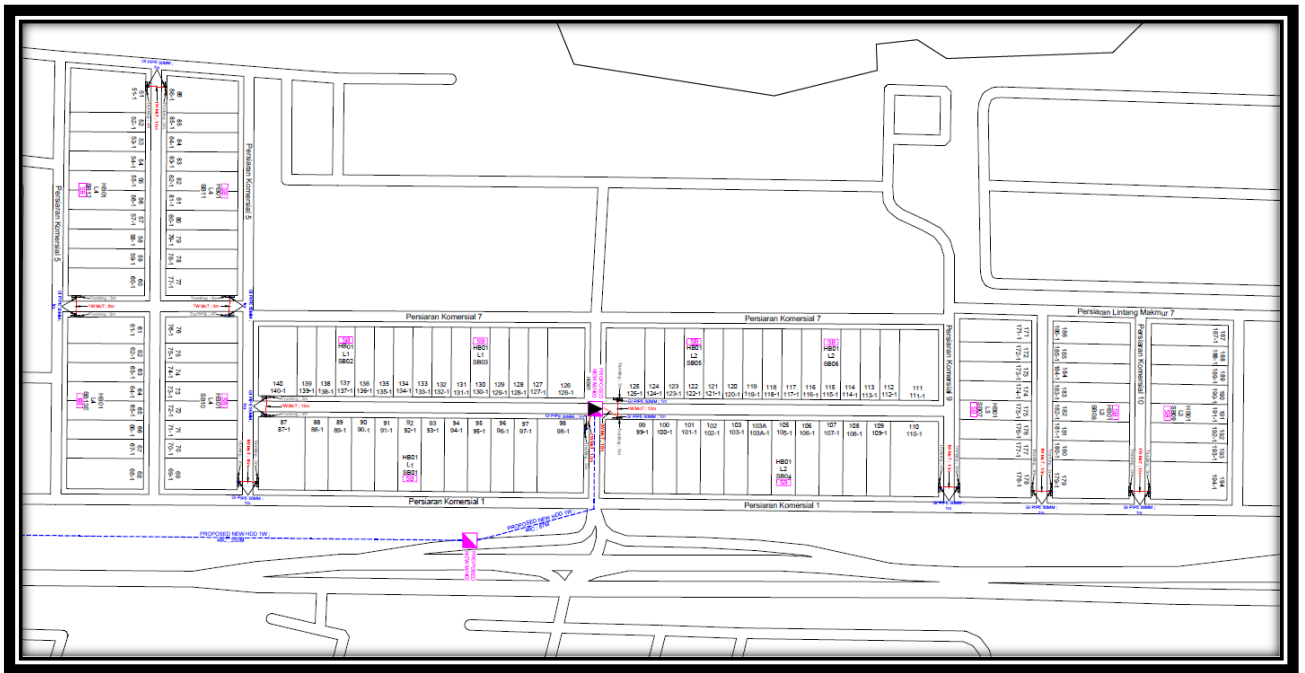


2.0) Micro Trenching table

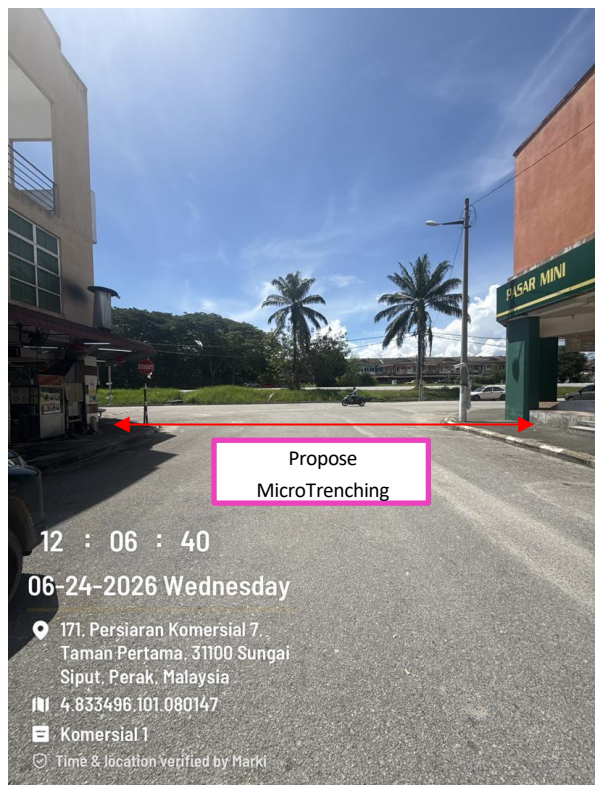

MCT	Latitude	Longitude	Distance
McT 1	4.832364584169382	101.0800421439315	12m
Mct 2	4.83224603262553	101.0800699964864	13m
Mct 3	4.833512015998834	101.0802206932407	17 m
Mct 4	4.833841812003338	101.0802337048102	13m
Mct 5	4.83417405854174	101.0802066403832	15m
McT 6	4.831228160480269	101.0800416814572	12m
McT 7	4.831072373128603	101.0800572080581	25m
McT 8	4.830994416256308	101.0796719655632	8m
Mct 9	4.830521281226228	101.0796734186532	8m

□

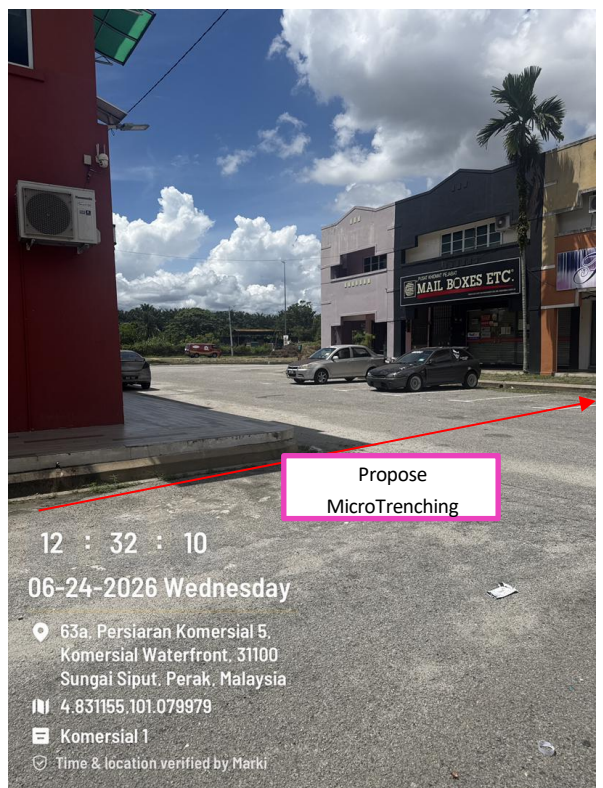

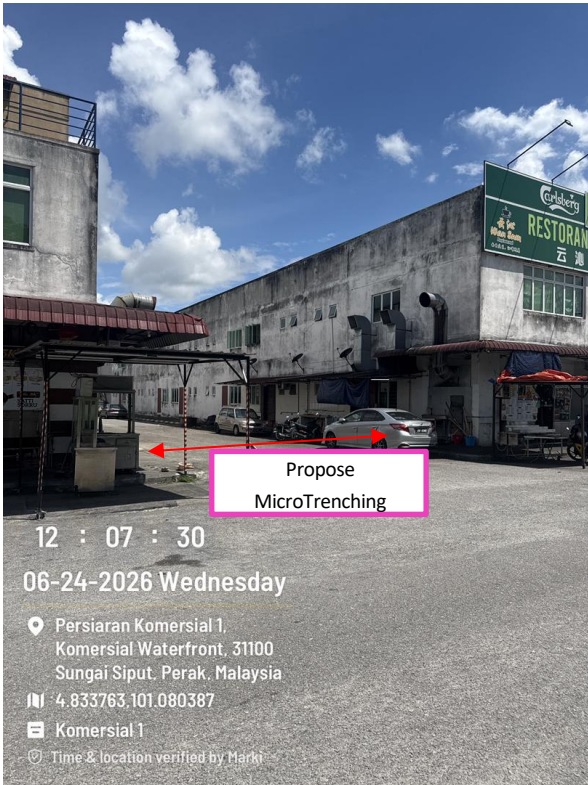
3.0) Site Plan



SITE PHOTOS (GAMBAR LOKASI)



SITE PHOTOS (GAMBAR LOKASI)



SITE PHOTOS (GAMBAR LOKASI)

