

# Technical Proposal for TM Project



<b>Project Description:</b>	UM5G FOC SIM2_F16 NGBH - TBMT
<b>Project Number:</b>	TMCA/253438
<b>TM Node</b>	SIM2
<b>Region</b>	NORTHERN
<b>SITE ID</b>	TBMT
<b>RFSI Date</b>	28-2-2026
<b>GPS Coordinate</b>	4.840333, 100.649583
<b>Main Fiber Info</b>	SIM2_F16
<b>Required Permit OSA</b>	Yes
<b>Landowner permit/issue</b>	Yes
<b>Required IW</b>	No
<b>Floor Involved for IW</b>	

<b>Prepared by:</b>	MUHD ALIF JAZLI BIN JOHARI
<b>Company Name:</b>	PROSERINS TECHNOLOGY SDN. BHD
<b>Date:</b>	22/12/2025
<b>TP Revision:</b>	1

## G Cabinet Map Location



Legend:

 5G Cabinet Location

## 1.1 5G Cabinet Details and Illustration

No	Info	Road/Location	Type	Lat/Long
1	UM5G TBMT	Jalan Taiping - Kuala Sepetang, Tebok Matang, 34750 Matang, Perak	TOWER	4.840333, 100.649583



Legend:



5G Cabinet Location


## 2.1 Detail Fiber Route to the site



Legend:



## 2.1 Detail Fiber Route to the site - SLD



Legend:



5G Cabinet



Existing Joint



New FDT




New Concrete Pole



Existing Pole

2.1

Detail Fiber Route FDT to Cabinet



### 3.1 New Pole Plan




Legend:  5G  POLE CONCRETE 7.5M  POLE CONCRETE 9M

### 3.2 New Pole details

No	Pole Type	GPS Coordinate
1	CONCRETE POLE 7.5m	4.840366, 100.649411
2	CONCRETE POLE 7.5m	4.840698, 100.649378
3	CONCRETE POLE 9m	4.840957, 100.649378
4	CONCRETE POLE 9m	4.841082, 100.649354
5	CONCRETE POLE 7.5m	4.841423, 100.651889
6		
7		
8		
9		
10		
11		
12		
13		
14		
15		
16		
17		
18		

### 3.3 New Pole Illustration



**3.3 New Pole Illustration**



### 3.3 New Pole Illustration



### 3.4 New Civil



END OF TECHNICAL PROPOSAL