


PIPELINE INTERGRITY AND ASSESSMENT WORKS PHASE 9

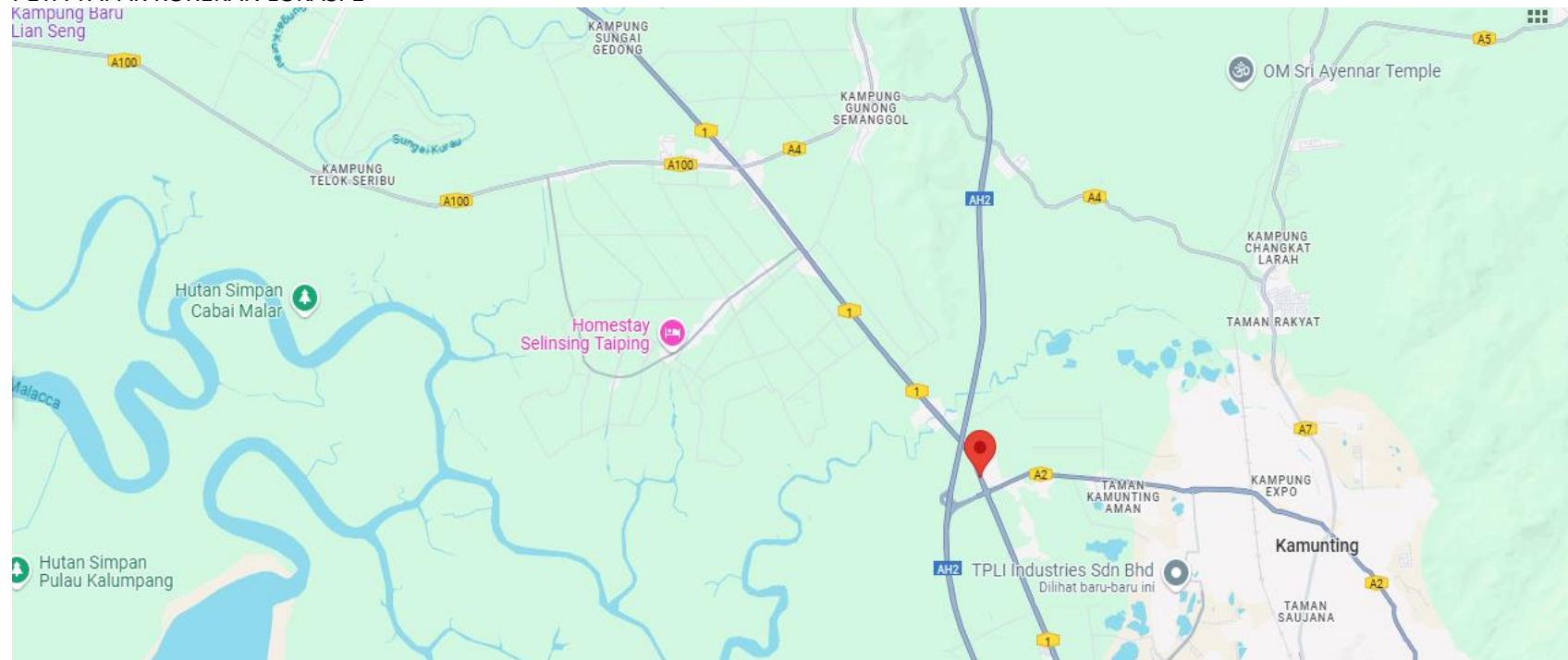
Gambar Tapak Korekan No 1



Size Korekan : 2-1/2m panjang x 2-1/2m lebar x 2m dalam
GPS : 4.899356, 100.671463
Jalan : Taiping-Bagan Serai

PIPELINE INTERGRITY AND ASSESSMENT WORKS PHASE 9

PETA TAPAK KOREKAN LOKASI 1




Size Korekan : 2-1/2m panjang x 2-1/2m lebar x 2m dalam

GPS : 4.899356, 100.671463

Jalan : Taiping- Bagan Serai

PIPELINE INTERGRITY AND ASSESSMENT WORKS PHASE 9

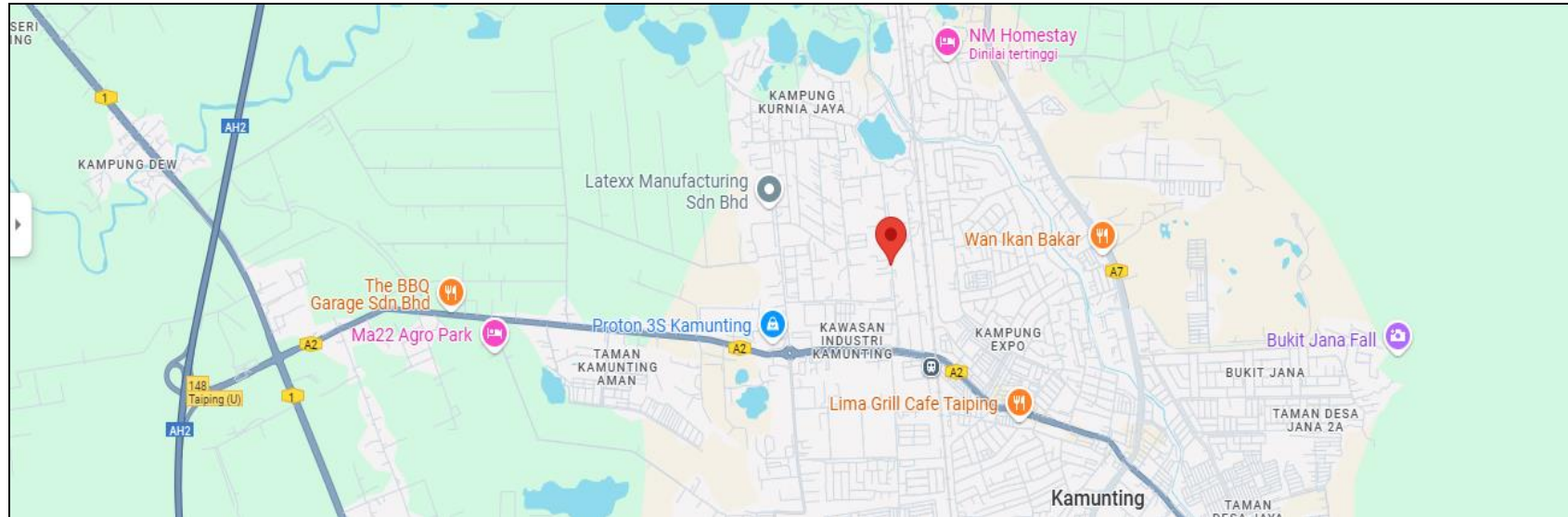
Gambar Tapak Korekan No 2



Size Korekan : 2-1/2m panjang x 2-1/2m lebar x 2m dalam
GPS : 4.902604,100.716239
Jalan : Perusahaan 1

PIPELINE INTERGRITY AND ASSESSMENT WORKS PHASE 9

PETA TAPAK KOREKAN LOKASI 2



Size Korekan : 2-1/2m panjang x 2-1/2m lebar x 2m dalam

GPS : 4.902604,100.716239

Jalan : Perusahaan 1

PIPELINE INTERGRITY AND ASSESSMENT WORKS PHASE 9

Gambar Tapak Korekan No 3



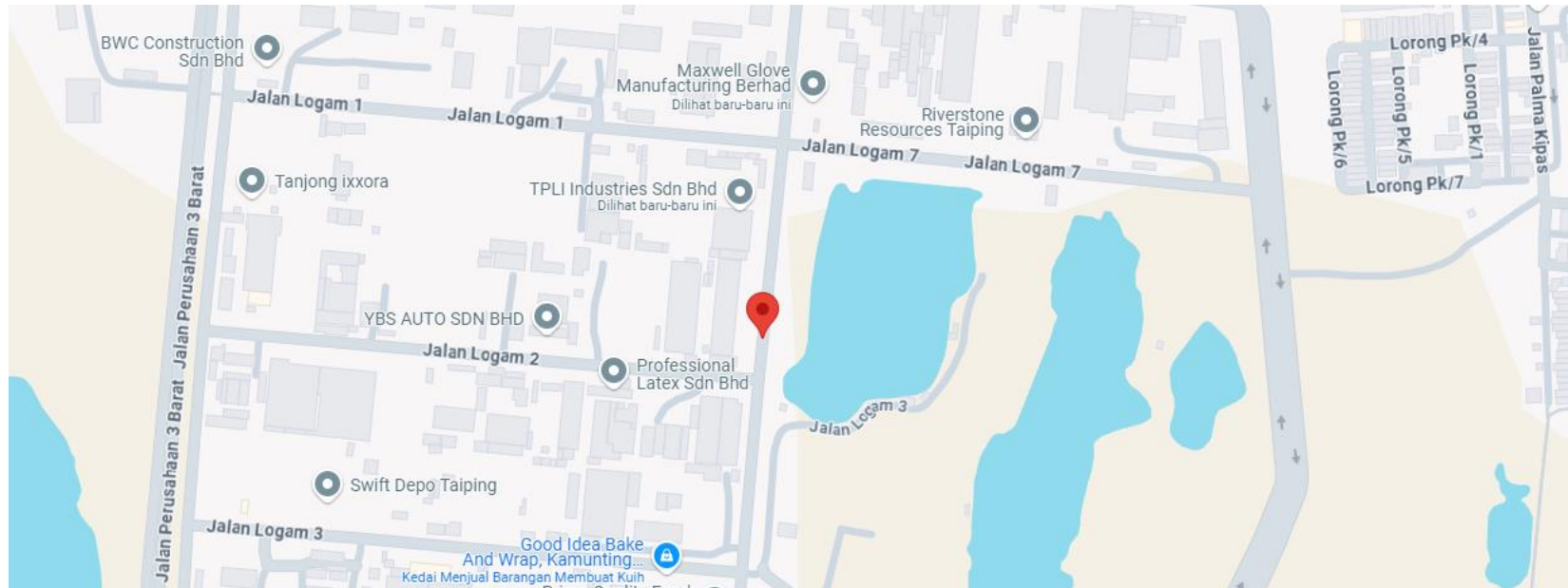
Size Korekan : 2-1/2m panjang x 2-1/2m lebar x 2m dalam

GPS : 4.878744,100.706321

Jalan : Logam

PIPELINE INTERGRITY AND ASSESSMENT WORKS PHASE 9

PETA TAPAK KOREKAN LOKASI 3



Size Korekan : 2-1/2m panjang x 2-1/2m lebar x 2m dalam

GPS : 4.878744,100.706321

Jalan : Logam

PIPELINE INTERGRITY AND ASSESSMENT WORKS PHASE 9

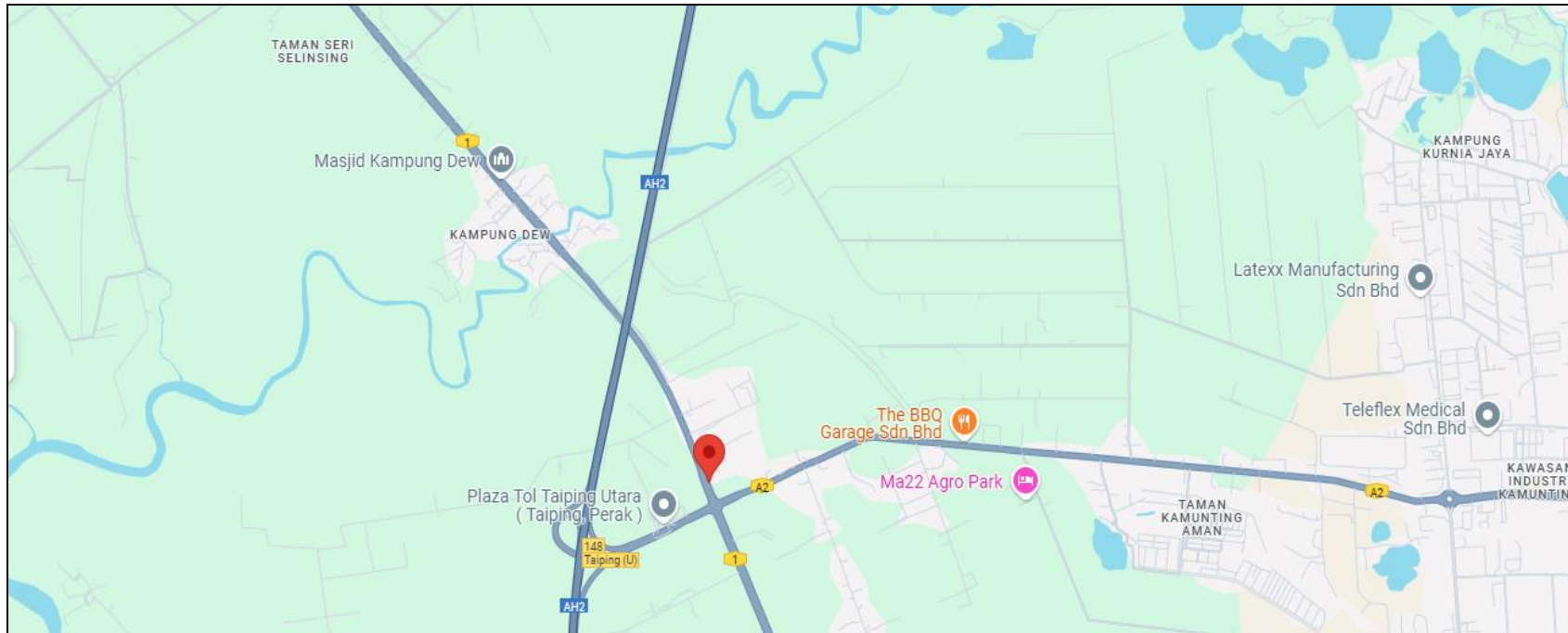
Gambar Tapak Korekan No 4



Size Korekan : 2-1/2m panjang x 2-1/2m lebar x 2m dalam
GPS : 4.89764,100.672236
Jalan: Taiping-Bagan Serai

PIPELINE INTERGRITY AND ASESMENT WORKS PHASE 9

PETA TAPAK KOREKAN LOKASI 4



Size Korekan : 2-1/2m panjang x 2-1/2m lebar x 2m dalam

GPS : 4.89764,100.672236

Jalan : Taiping -Bagan Serai