


1 : 500
TANJONG MALIM
PERAK


TITLE
UNDERGROUND MAPPING DETECTION WORKS AT
PROTON CITY, 35900 TANJONG MALIM, PERAK

DRAWING TITLE
UNDERGROUND UTILITIES MAPPING DETECTION

LINETYPES:
POWER CABLE
WATER PIPE
TELEKOM CABLE
FIBRE OPTIC CABLE
PROPOSED LINE
R.O.W.



SURVEYED BY : AMMAR
DRAWN BY : MUKMIN
CHECKED BY : ASHRAF
Plan No. : TMS/OCK/PROTON/02/25/DET02



SYMBOL

	PROPOSED MH		LAMPU ISYARAT
	TIANG TELEFON		METER PARKIR
	TIANG LEMRIK		GRATING
	TIANG LAMPU		TIANG
	PAIP BOMBA		TEBING/CERUN
	PENANDA JBA		VALVE
	PENANDA GAS		POKOK
	ARAS DALAM		PAGAR KONKRIT
	KOTAK TELEKOM		PAPAN TANDA
	KOTAK ELEKTRIK		CULVERT
	KOTAK TNB		LONGKANG BERTUTUP
	MANHOLE		PAGAR
	MANHOLE (TELEKOM)		PINTU PAGAR
	MANHOLE (WATER)		WALKWAY
	MANHOLE (MAXIS)		JALAN TAR
	MANHOLE (JPP)		BATU ARAS SEMENTARA
	MANHOLE (DIGI)		
	MANHOLE (TIME)		

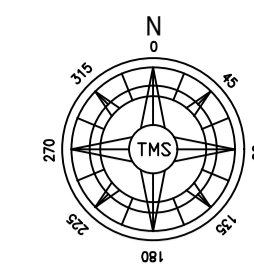
TNB Power Cable 11KV
TNB Power Cable 11KV
Telekom Cable
TNB Power Cable 415V

KEY:

	FEATURE
	ELECTRIC
	TELEKOM
	FIBRE OPTIC
	WATER
	SEWAGE
	GAS
	PROPOSED LINE
	R.O.W.
	LIMIT OF WORK

LINETYPES

NOTE:
1. INFORMATION AS AT : 10/02/2025
2. DEPTH AND LOCATION OF UTILITY INDICATED IN THIS PLAN IS BASED ON READING ON RD8100
3. THE INFORMATION FOR NON-METAL UTILITIES ARE IN ASSUMED POSITION AS PROVIDED BY THE RESPECTIVE UTILITY'S OWNER.
4. THIS MAPPING PLAN IS FOR REFERENCE AND GUIDANCE TO CONTRACTOR FOR ANY EXCAVATION AND UTILITY LAYING WORK. CONTRACTORS ARE ADVISED TO BE CAUTIOUS AND TAKE THE NECESSARY STEPS TO AVOID DAMAGE TO NON-METALLIC MATERIALS SUCH AS WATER PIPE, FIBRE CABLE AND OTHERS.




1 : 500
TANJONG MALIM
PERAK


TITLE
UNDERGROUND MAPPING DETECTION WORKS AT
PROTON CITY, 35900 TANJONG MALIM, PERAK

DRAWING TITLE
UNDERGROUND UTILITIES MAPPING DETECTION

LINETYPES:
 POWER CABLE
 WATER PIPE
 TELEKOM CABLE
 FIBRE OPTIC CABLE
 PROPOSED LINE
 R.O.W.



SURVEYED BY : AMMAR
DRAWN BY : MUKMIN
CHECKED BY : ASHRAF
Plan No. : TMS/OCK/PROTON/02/25/DET03



SYMBOL

	PROPOSED MH		LAMPU ISYARAT
	TIANG TELEFON		METER PARKIR
	TIANG LEMRIK		GRATING
	TIANG LAMPU		TIANG
	PAIP BOMBA		TEBING/CERUN
	PENANDA JBA		VALVE
	PENANDA GAS		POKOK
	ARAS DALAM		PAGAR KONKRIT
	KOTAK TELEKOM		PAPAN TANDA
	KOTAK ELEKTRIK		CULVERT
	KOTAK TNB		LONGKANG BERTUTUP
	MANHOLE		PAGAR
	MANHOLE (TELEKOM)		PINTU PAGAR
	MANHOLE (WATER)		WALKWAY
	MANHOLE (MAXIS)		JALAN TAR
	MANHOLE (JPP)		BATU ARAS SEMENTARA
	MANHOLE (DIGI)		
	MANHOLE (TIME)		

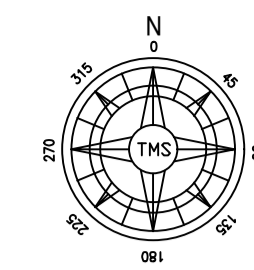
KEY:

	FEATURE
	ELECTRIC
	TELEKOM
	FIBRE OPTIC
	WATER
	SEWAGE
	GAS
	PROPOSED LINE
	R.O.W.
	LIMIT OF WORK

LINETYPES

NOTE:

1. INFORMATION AS AT : 10/02/2025
2. DEPTH AND LOCATION OF UTILITY INDICATED IN THIS PLAN IS BASED ON READING ON RD8100
3. THE INFORMATION FOR NON-METAL UTILITIES ARE IN ASSUMED POSITION AS PROVIDED BY THE RESPECTIVE UTILITY'S OWNER.
4. THIS MAPPING PLAN IS FOR REFERENCE AND GUIDANCE TO CONTRACTOR FOR ANY EXCAVATION AND UTILITY LAYING WORK. CONTRACTORS ARE ADVISED TO BE CAUTIOUS AND TAKE THE NECESSARY STEPS TO AVOID DAMAGE TO NON-METALLIC MATERIALS SUCH AS WATER PIPE, FIBRE CABLE AND OTHERS.




1 : 500
TANJONG MALIM
PERAK


TITLE
UNDERGROUND MAPPING DETECTION WORKS AT
PROTON CITY, 35900 TANJONG MALIM, PERAK

DRAWING TITLE
UNDERGROUND UTILITIES MAPPING DETECTION

LINETYPES:
 POWER CABLE
 WATER PIPE
 TELEKOM CABLE
 FIBRE OPTIC CABLE
 PROPOSED LINE
 R.O.W.



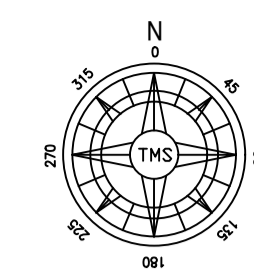
SURVEYED BY : AMMAR
 DRAWN BY : MUKMIN
 CHECKED BY : ASHRAF
 Plan No. : TMS/OCK/PROTON/02/25/DET04



SYMBOL	
	PROPOSED MH
	TIANG TELEFON
	TIANG LEMBU
	TIANG LAMPU
	PAIP BOMBA
	PENANDA JBA
	PENANDA GAS
	ARAS DALAM
	KOTAK TELEKOM
	KOTAK ELEKTRIK
	KOTAK TNB
	MANHOLE
	MANHOLE (TELEKOM)
	MANHOLE (WATER)
	MANHOLE (MAXIS)
	MANHOLE (JPP)
	MANHOLE (DIGI)
	MANHOLE (TIME)
	LAMPU ISYARAT
	METER PARKIR
	GRATING
	TIANG
	TEBING/CERUN
	VALVE
	POKOK
	PAGAR KONKRIT
	PAPAN TANDA
	CULVERT
	LONGKANG BERTUTUP
	PAGAR
	PINTU PAGAR
	WALKWAY
	JALAN TAR
	BATU ARAS SEMENTARA

KEY:	
	FEATURE
	ELECTRIC
	TELEKOM
	FIBRE OPTIC
	WATER
	SEWAGE
	GAS
	PROPOSED LINE
	R.O.W.
	LIMIT OF WORK

NOTE:
 1. INFORMATION AS AT : 10/02/2025
 2. DEPTH AND LOCATION OF UTILITY INDICATED IN THIS PLAN IS BASED ON READING ON RD8100
 3. THE INFORMATION FOR NON-METAL UTILITIES ARE IN ASSUMED POSITION AS PROVIDED BY THE RESPECTIVE UTILITY'S OWNER.
 4. THIS MAPPING PLAN IS FOR REFERENCE AND GUIDANCE TO CONTRACTOR FOR ANY EXCAVATION AND UTILITY LAYING WORK. CONTRACTORS ARE ADVISED TO BE CAUTIOUS AND TAKE THE NECESSARY STEPS TO AVOID DAMAGE TO NON-METALLIC MATERIALS SUCH AS WATER PIPE, FIBRE CABLE AND OTHERS.



1 : 500
TANJONG MALIM
PERAK

TITLE
UNDERGROUND MAPPING DETECTION WORKS AT
PROTON CITY, 35900 TANJONG MALIM, PERAK

DRAWING TITLE
UNDERGROUND UTILITIES MAPPING DETECTION

LINETYPES:
POWER CABLE
WATER PIPE
TELEKOM CABLE
FIBRE OPTIC CABLE
PROPOSED LINE
R.O.W.

CLIENT

CONTRACTOR

OCK GROUP SDN. BHD.
NO 18, JALAN JURUNILAI U1/20 , SEKSYEN U1
HICOM GLENMARIE INDUSTRIAL PARK
40140 , SHAH ALAM , SELANGOR

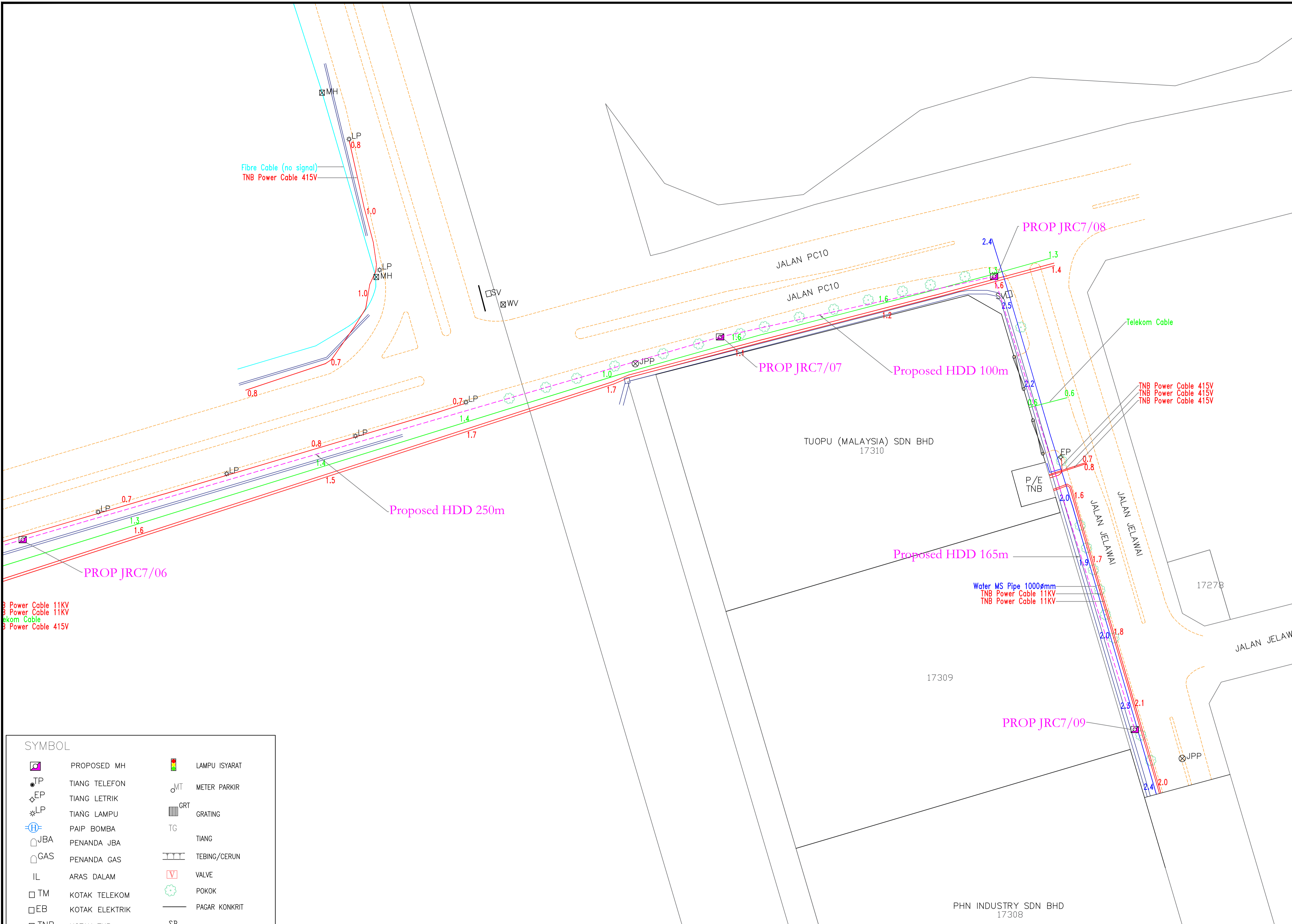
LICENSED LAND SURVEYOR

SR Survey Consultant
Jurukur Tanah Yang Dilatih & Pelesenan Pembangunan Tanah
Pusat Perundingan, Pengiraan, Pengiraan, Pengiraan, Pengiraan
No. 41-2, Jalan Matahari ZUS/2,
Seksyen U5, Bandar Pinggiran Subang
40170 Shah Alam, Selangor Darul Ehsan
Tel : 03 78450095 Fax : 03 78450096
Sr. HJ. SIRAJUDIN BIN HJ. AHMAD
S.S. (Surveying) (Sarjana) (M.S. (M.A.S.))
Jurukur Tanah Yang Dilatih & Pelesenan (M.S. (M.A.S.))

MAPPING SPECIALIST

TEGUH MAPPING SERVICES SDN. BHD. (1132041-M)
UNDERGROUND UTILITY SPECIALIST
32 - 2, JALAN PUS 5/28
PUSAT PERDAGANGAN PU SELATAN
46150 PETALING JAYA SELANGOR
Tel/Fax : 03-77728424 EMAIL : project@teguhmapping.com

SURVEYED BY : AMMAR
DRAWN BY : MUKMIN
CHECKED BY : ASHRAF
Plan No. : TMS/OCK/PROTON/02/25/DET05



SYMBOL

	PROPOSED MH		LAMPU ISYARAT
	TIANG TELEFON		METER PARKIR
	TIANG LEMRIK		GRATING
	TIANG LAMPU		TIANG
	PAIP BOMBA		TEBING/CERUN
	PENANDA JBA		VALVE
	PENANDA GAS		POKOK
	ARAS DALAM		PAGAR KONKRIT
	KOTAK TELEKOM		PAPAN TANDA
	KOTAK ELEKTRIK		CULVERT
	KOTAK TNB		LONGKANG BERTUTUP
	MANHOLE		PAGAR
	MANHOLE (TELEKOM)		PINTU PAGAR
	MANHOLE (WATER)		WALKWAY
	MANHOLE (MAXIS)		JALAN TAR
	MANHOLE (JPP)		BATU ARAS SEMENTARA
	MANHOLE (DIGI)		
	MANHOLE (TIME)		

KEY:

	FEATURE
	ELECTRIC
	TELEKOM
	FIBRE OPTIC
	WATER
	SEWAGE
	GAS
	PROPOSED LINE
	R.O.W.
	LIMIT OF WORK

NOTE:
1. INFORMATION AS AT : 10/02/2025
2. DEPTH AND LOCATION OF UTILITY INDICATED IN THIS PLAN IS BASED ON READING ON RD8100
3. THE INFORMATION FOR NON-METAL UTILITIES ARE IN ASSUMED POSITION AS PROVIDED BY THE RESPECTIVE UTILITY'S OWNER.
4. THIS MAPPING PLAN IS FOR REFERENCE AND GUIDANCE TO CONTRACTOR FOR ANY EXCAVATION AND UTILITY LAYING WORK. CONTRACTORS ARE ADVISED TO BE CAUTIOUS AND TAKE THE NECESSARY STEPS TO AVOID DAMAGE TO NON-METALLIC MATERIALS SUCH AS WATER PIPE, FIBRE CABLE AND OTHERS.